

BILL OF MATERIAL			
NO.	MATERIAL	QUANTITY	FOOTAGE
1	48 FIBER OPTIC CABLE	1	1051'

NO.	TYPE OF PLACEMENT	FOOTAGE
1	AERIAL FIBER PLACEMENT	1051'

LEGEND

PROPOSED AERIAL STRAND.



600 E. GREEN ST ROOM # 300
PASADENA, CA 91101

OWNER / APPLICANT

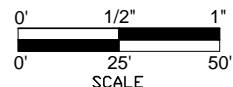
OWNER : AT&T
16201 RAYMER ST
VAN NUYS, CA 91406

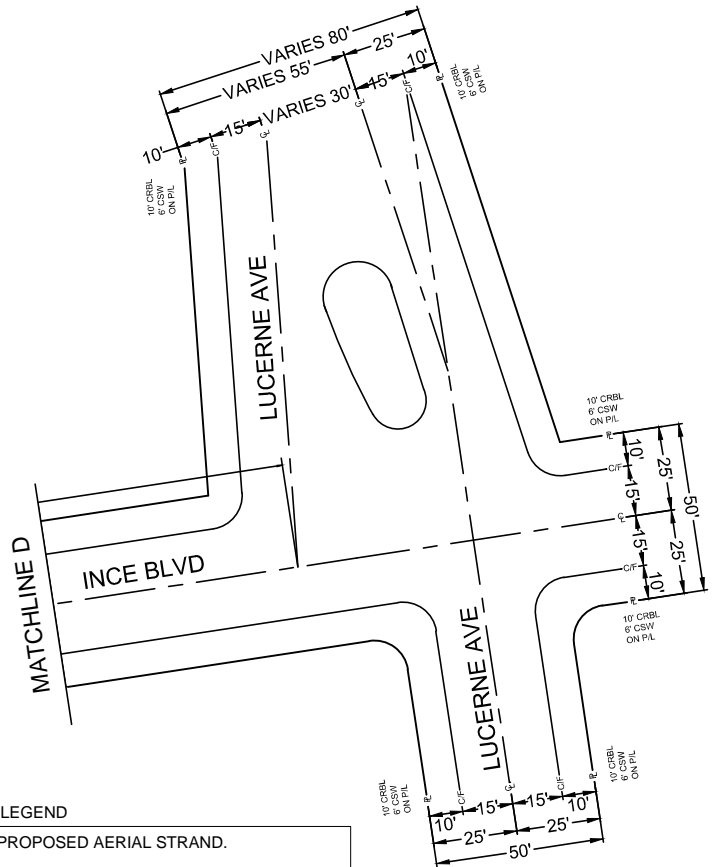
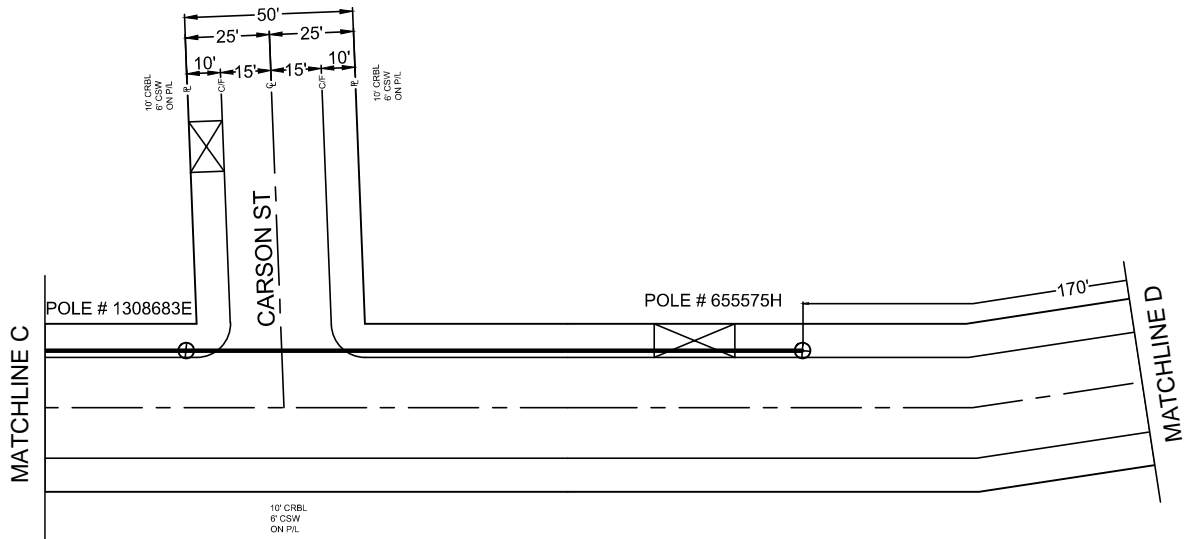
DESCRIPTION::

AT&T IS PROPOSING TO PLACE APPROXIMATELY 1051' OF AERIAL FIBER CABLE FROM POLE 138374E (LOCATED ON THE NORTH SIDE OF INCE BLVD., APPROXIMATELY 15' EAST OF POINSETTIA CT.) TO POLE 655575H (LOCATED ON THE NORTH SIDE OF INCE BLVD., APPROXIMATELY 170' WEST OF LUCERNE AVE.)

PROJECT # A019NRH

SYSTEM EXHIBIT





BILL OF MATERIAL			
NO.	MATERIAL	QUANTITY	FOOTAGE
1	48 FIBER OPTIC CABLE	1	1051'

NO.	TYPE OF PLACEMENT	FOOTAGE
1	AERIAL FIBER PLACEMENT	1051'

LEGEND
PROPOSED AERIAL STRAND.



600 E. GREEN ST ROOM # 300
PASADENA, CA 91101

OWNER / APPLICANT

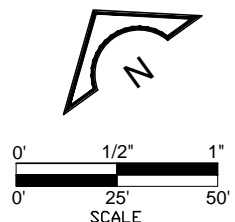
OWNER : AT&T
16201 RAYMER ST
VAN NUYS, CA 91406

DESCRIPTION::

AT&T IS PROPOSING TO PLACE APPROXIMATELY 1051' OF AERIAL FIBER CABLE FROM POLE 138374E (LOCATED ON THE NORTH SIDE OF INCE BLVD., APPROXIMATELY 15' EAST OF POINSETTIA CT.) TO POLE 655575H (LOCATED ON THE NORTH SIDE OF INCE BLVD., APPROXIMATELY 170' WEST OF LUCERNE AVE.)

PROJECT # A019NRH

SYSTEM EXHIBIT



PAGE 2/2