

1
2
3
4
5
6
7
8
9
0
1
2
3
4
5
6
7
8
9
0
1
2
3
4
5
6
7
8
9
0
1
2
3
4
5
6
7
8
9
0
1
2
3

A RESOLUTION OF THE CITY COUNCIL OF THE CITY OF CULVER CITY, CALIFORNIA, ESTABLISHING DESIGNATED DOG PATHS IN CERTAIN CITY PARKS AND RESCINDING RESOLUTION NO. 2014-R064.

WHEREAS, as set forth in Culver City Municipal Code (“CCMC”) § 9.10.600.A, a person may have charge, care, custody or control of any dog upon a designated dog path, which has been established by resolution of the City Council; provided such dog is at all times restrained by a substantial chain or leash not exceeding six feet in length, in the control of a competent person; and

WHEREAS, as defined in CCMC § 9.10.600.B, designated dog paths shall mean the pathways established by City Council as designated dogs paths and identified by conspicuously displayed signs indicating that they are designated dog paths, and where the pathways themselves are marked with pictures of paw prints; and

WHEREAS, in 2006 and 2009, upon the recommendation of the Parks, Recreation and Community Services (PRCS) Commission, the City Council established designated dog paths in Culver West Alexander Park and Culver City, respectively; and

WHEREAS, in 2014, the City Council established designated dog paths in Veterans' Memorial Park; and

WHEREAS, as part of the Culver City/Park to Playa - Ballona Creek Connection Project, to achieve the goal of connectivity, the Baldwin Hills Conservancy has recommended that the City incorporate a path of travel for dogs and their handlers to access certain segments of the Park to Playa Regional Trail.

NOW, THEREFORE, the City Council of the City of Culver City, California,
DOES HEREBY RESOLVE as follows:

1. The following designated dog paths are hereby established (new designations are indicated by ***bold italics*** text):
 - a. Culver West Alexander Park Designated Dog Path, as identified in Exhibit A, attached hereto and incorporated herein by this reference.
 - b. Culver City Park Designated Dog Path, as identified in Exhibit B, attached hereto and incorporated herein by this reference.
 - c. Veterans' Memorial Park Designated Dog Path #1, as identified in Exhibit C, attached hereto and incorporated herein by this reference.
 - d. Veterans' Memorial Park Designated Dog Path #2, as identified in Exhibit D, attached hereto and incorporated herein by this reference.
 - e. ***Ballona Creek Connection Designated Dog Path***, as identified in Exhibit E, attached hereto and incorporated herein by this reference.
2. Resolution No. 2014-R064 is hereby rescinded.
3. This Resolution shall become effective immediately upon its adoption.

APPROVED and ADOPTED this _____ day of March, 2017.

JIM B. CLARKE, MAYOR
City of Culver City, California

ATTEST:

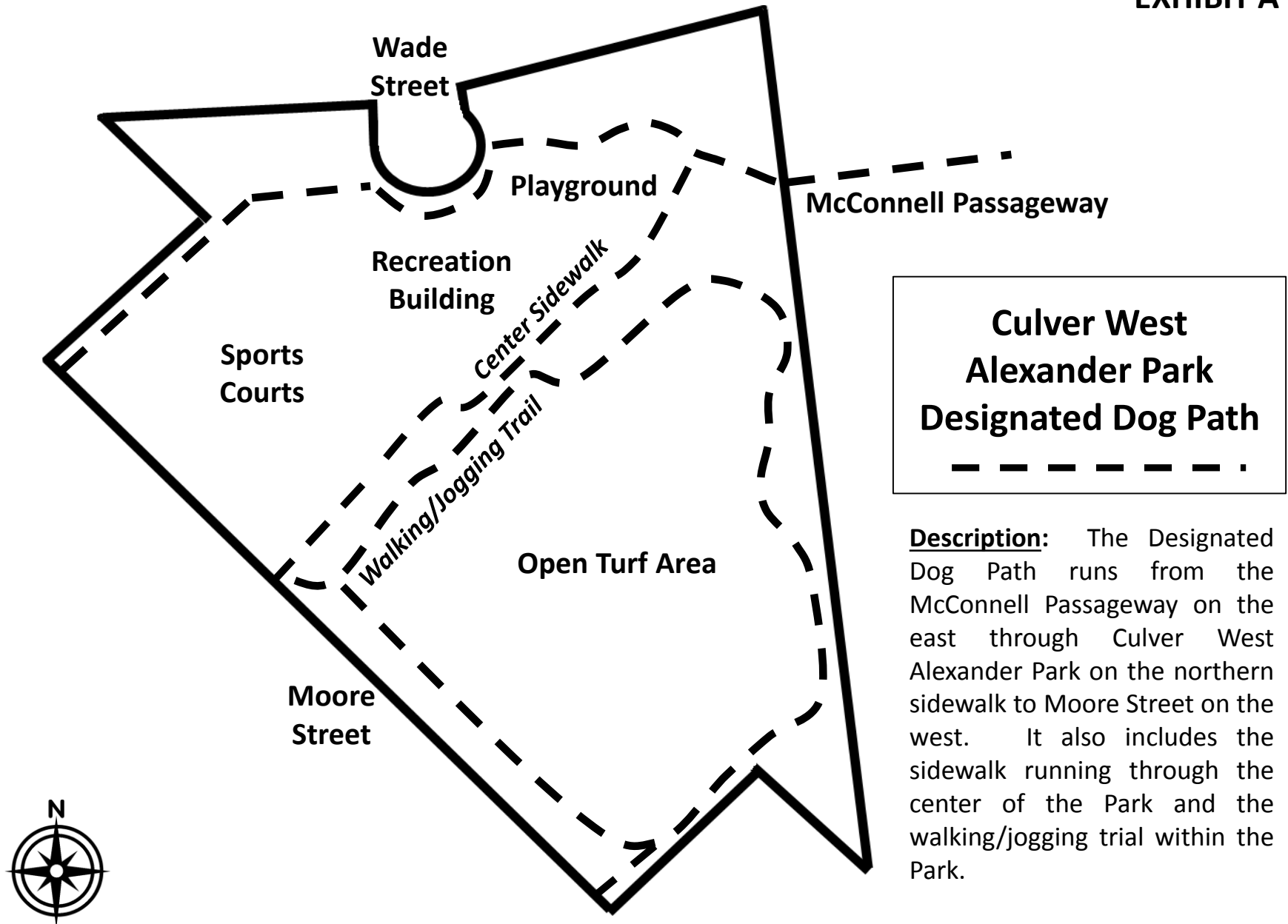
APPROVED AS TO FORM:

JEREMY GREEN, Deputy City Clerk

CAROL A. SCHWAB, City Attorney

A17-00119

EXHIBIT A



**Culver City Park
Designated Dog Path**



Skate Park

JEFFERSON & DUQUESNE →

Park Road

Restrooms →

Park Road

LEASH LANE

Park Road

Lower
Parking
Lot

Dog Park

Description: The Designated Dog Path is on the sidewalk within Culver City Park. It begins at the intersection of Duquesne Ave. and Jefferson Blvd. and runs up through the Park, branching off to the Recreation Hut restrooms near the playground, then up to Leash Lane and the Dog Park. It continues up the hill to the gated entry of the upper area of the Park where the sports fields are located.

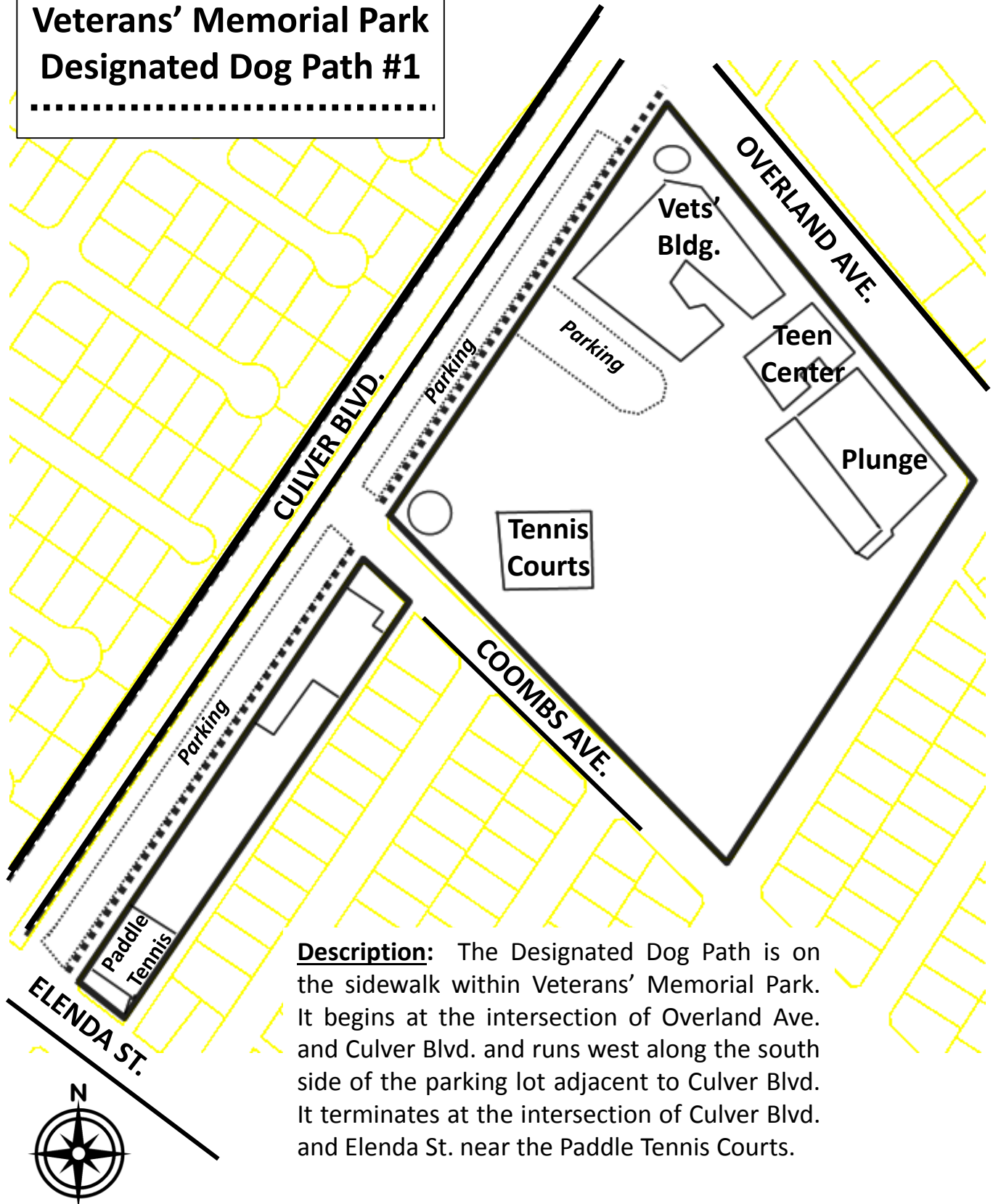
Babe
Ruth
Field

Little
League
Fields

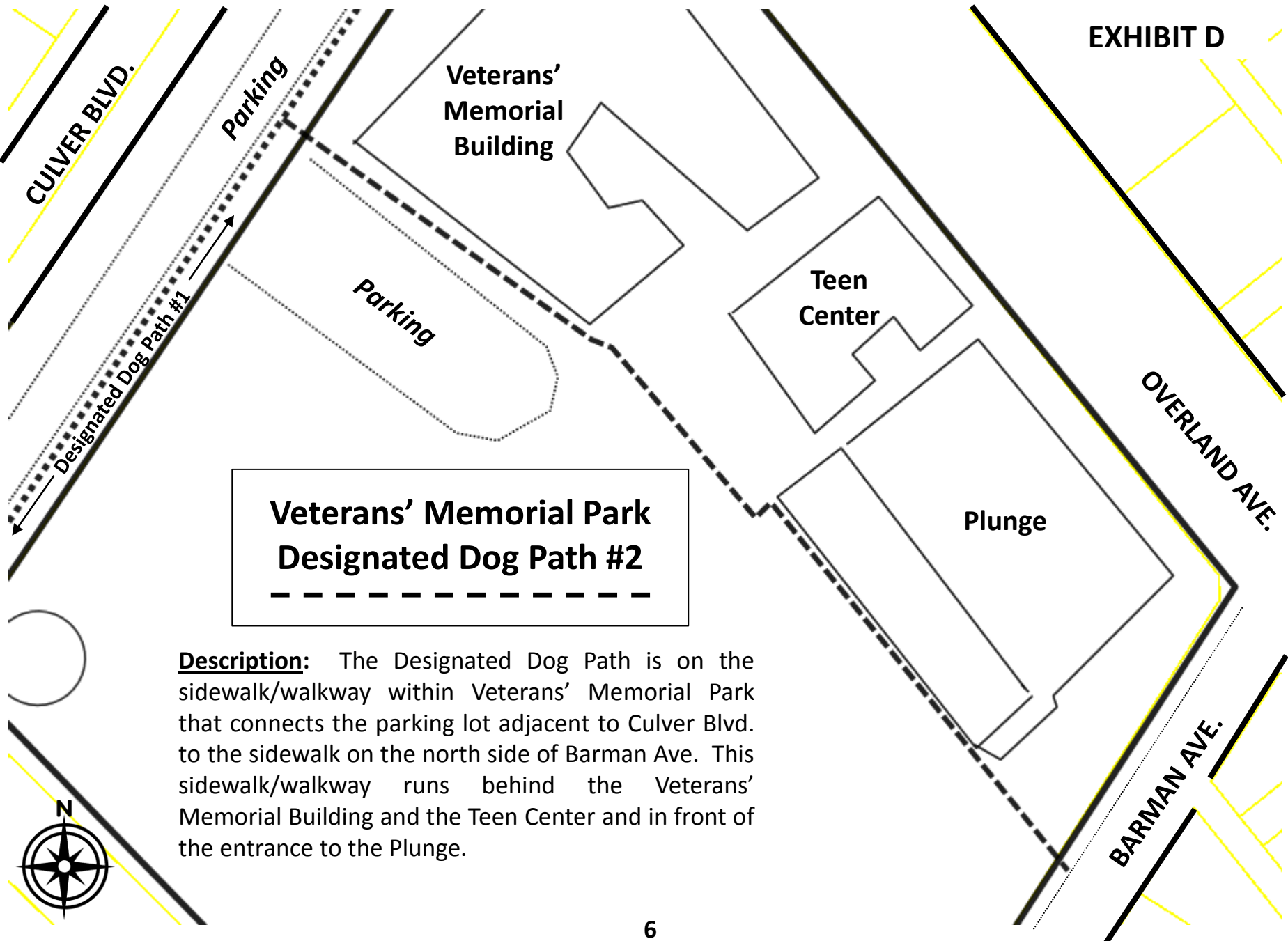


GATED
ENTRY TO
SPORTS
FIELDS →

Veterans' Memorial Park Designated Dog Path #1

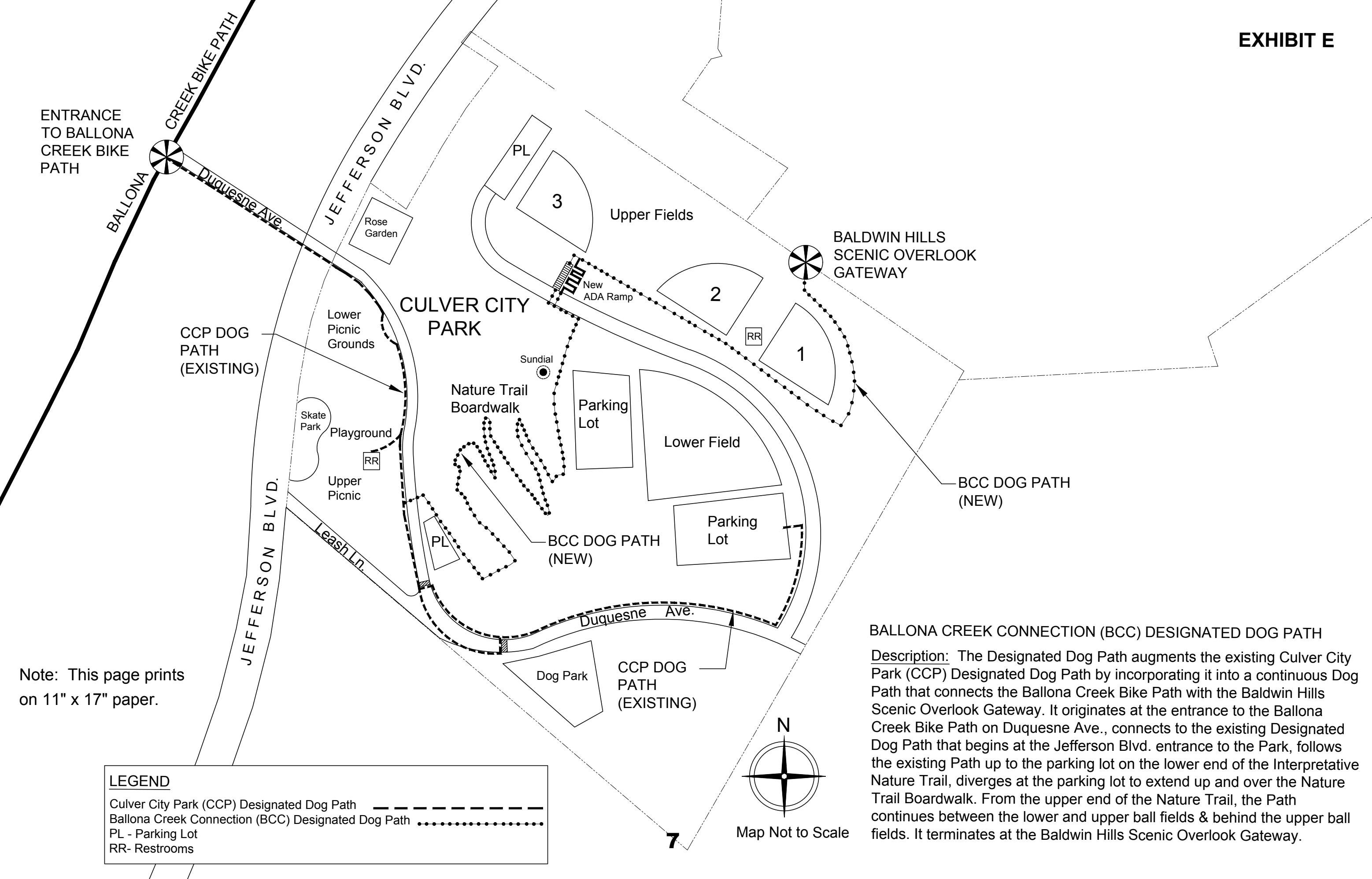


Description: The Designated Dog Path is on the sidewalk within Veterans' Memorial Park. It begins at the intersection of Overland Ave. and Culver Blvd. and runs west along the south side of the parking lot adjacent to Culver Blvd. It terminates at the intersection of Culver Blvd. and Elenda St. near the Paddle Tennis Courts.



Veterans' Memorial Park Designated Dog Path #2

Description: The Designated Dog Path is on the sidewalk/walkway within Veterans' Memorial Park that connects the parking lot adjacent to Culver Blvd. to the sidewalk on the north side of Barman Ave. This sidewalk/walkway runs behind the Veterans' Memorial Building and the Teen Center and in front of the entrance to the Plunge.



Note: This page prints
on 11" x 17" paper.

LEGEND

- Culver City Park (CCP) Designated Dog Path ———
- Ballona Creek Connection (BCC) Designated Dog Path PL - Parking Lot
- RR- Restrooms

BALLONA CREEK CONNECTION (BCC) DESIGNATED DOG PATH

Description: The Designated Dog Path augments the existing Culver City Park (CCP) Designated Dog Path by incorporating it into a continuous Dog Path that connects the Ballona Creek Bike Path with the Baldwin Hills Scenic Overlook Gateway. It originates at the entrance to the Ballona Creek Bike Path on Duquesne Ave., connects to the existing Designated Dog Path that begins at the Jefferson Blvd. entrance to the Park, follows the existing Path up to the parking lot on the lower end of the Interpretative Nature Trail, diverges at the parking lot to extend up and over the Nature Trail Boardwalk. From the upper end of the Nature Trail, the Path continues between the lower and upper ball fields & behind the upper ball fields. It terminates at the Baldwin Hills Scenic Overlook Gateway.