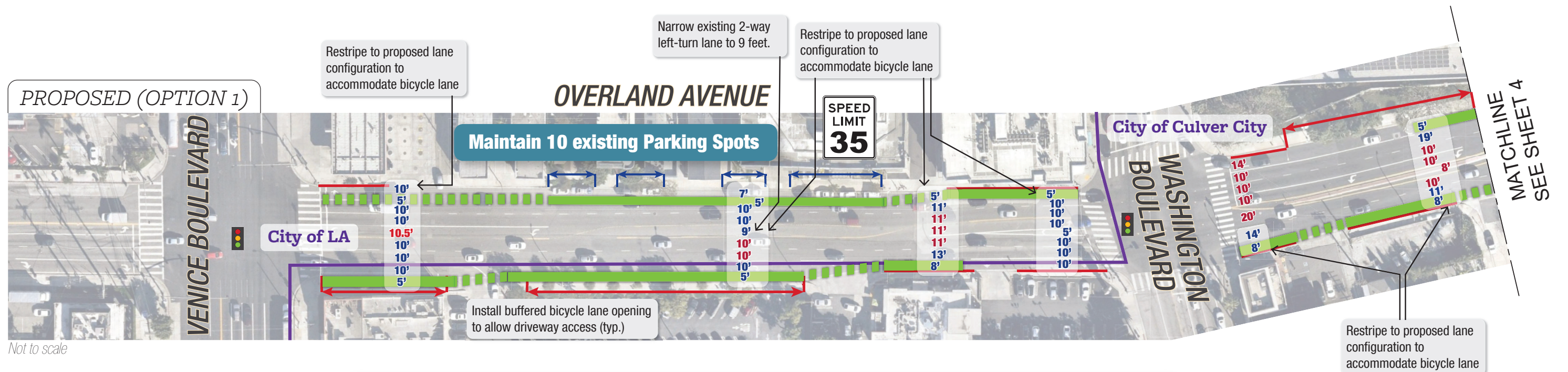
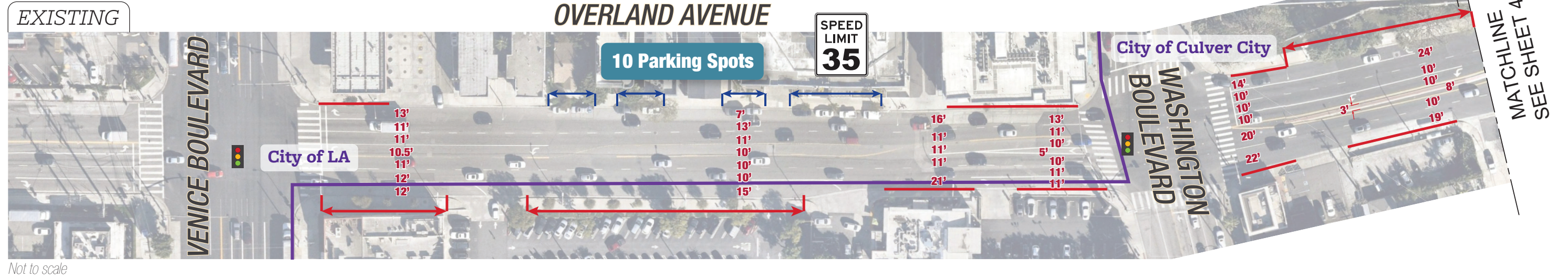


OVERLAND AVENUE: VENICE BOULEVARD TO WASHINGTON BOULEVARD

Option 1

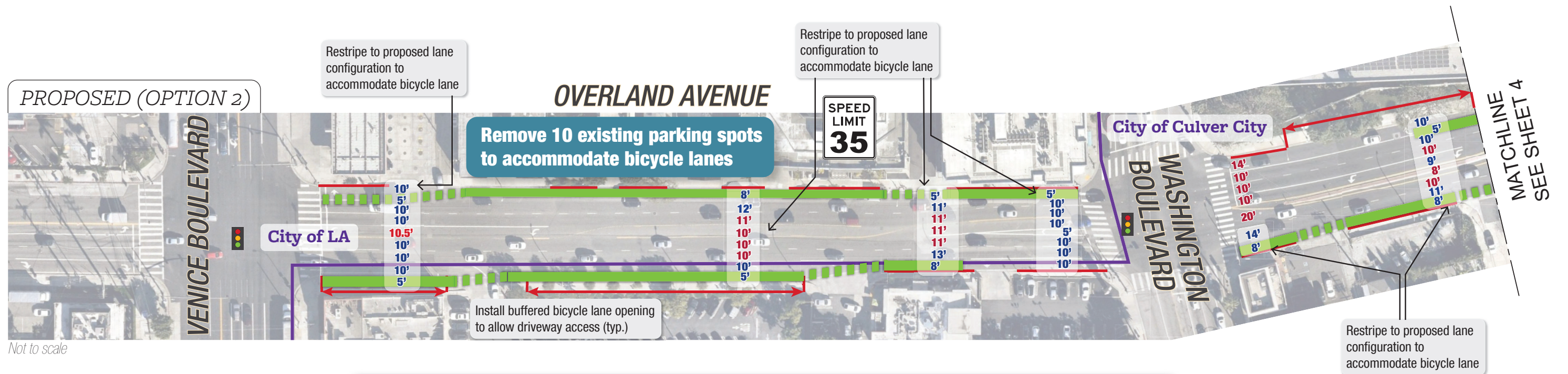
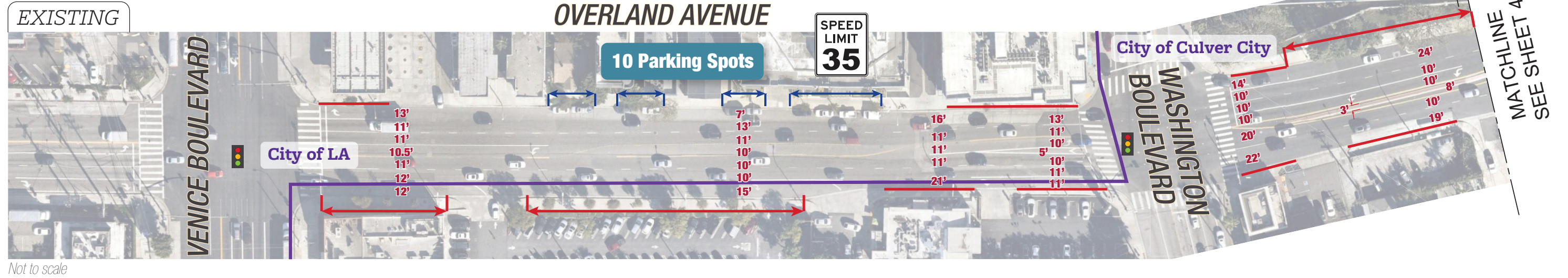


LEGEND			
	Existing/Proposed Red Curb		Existing Signalized Intersection
	Existing No Stopping Any Time		Proposed Buffer
	Existing On-Street Parking		City Limits
	Proposed On-Street Parking		Proposed Bike Lane
			Existing Lane Width
			Proposed Lane Width



OVERLAND AVENUE: VENICE BOULEVARD TO WASHINGTON BOULEVARD

Option 2

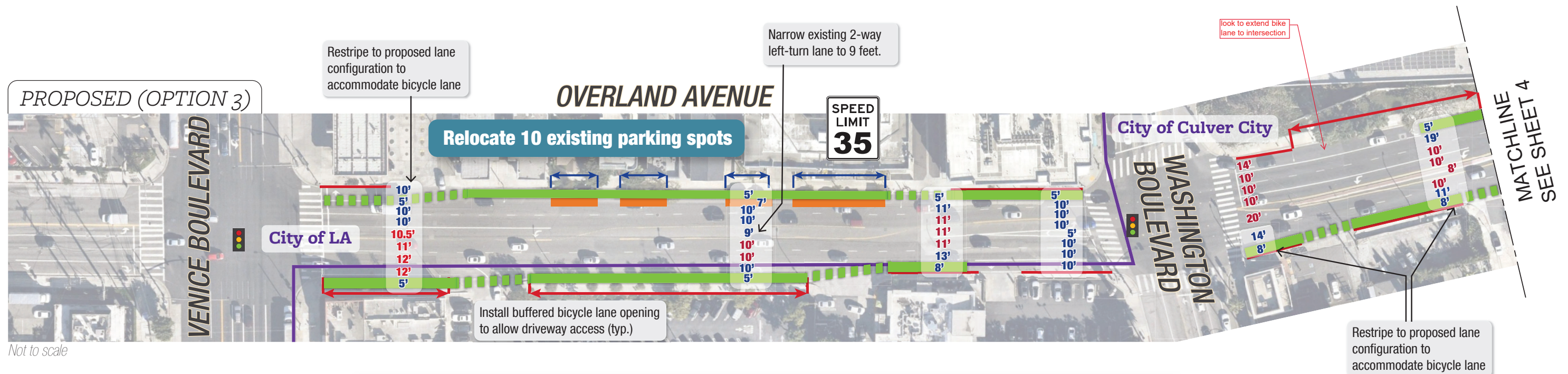
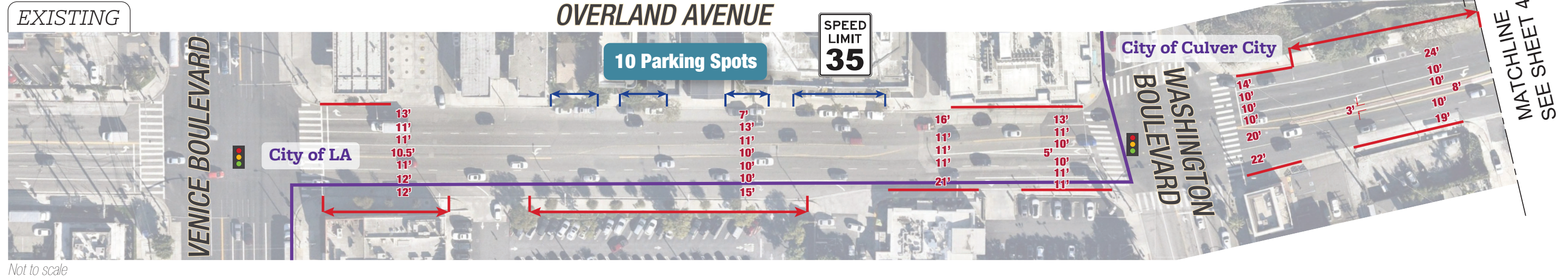


LEGEND					
	Existing/Proposed Red Curb		Proposed Bike Lane		Existing Signalized Intersection
	Existing No Stopping Any Time		Proposed Buffer		Existing Lane Width
	Existing On-Street Parking		City Limits		Proposed Lane Width
	Proposed On-Street Parking				



OVERLAND AVENUE: VENICE BOULEVARD TO WASHINGTON BOULEVARD

Option 3

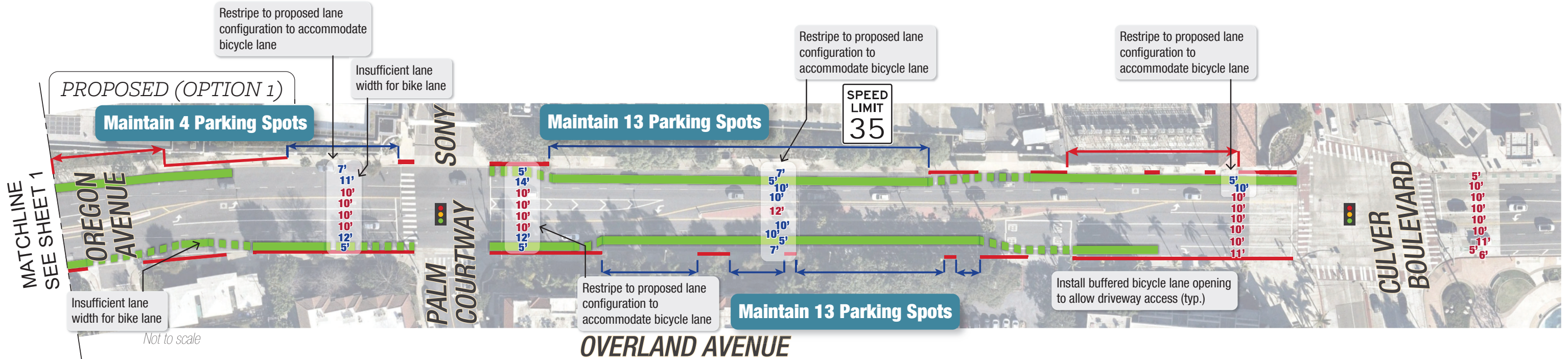
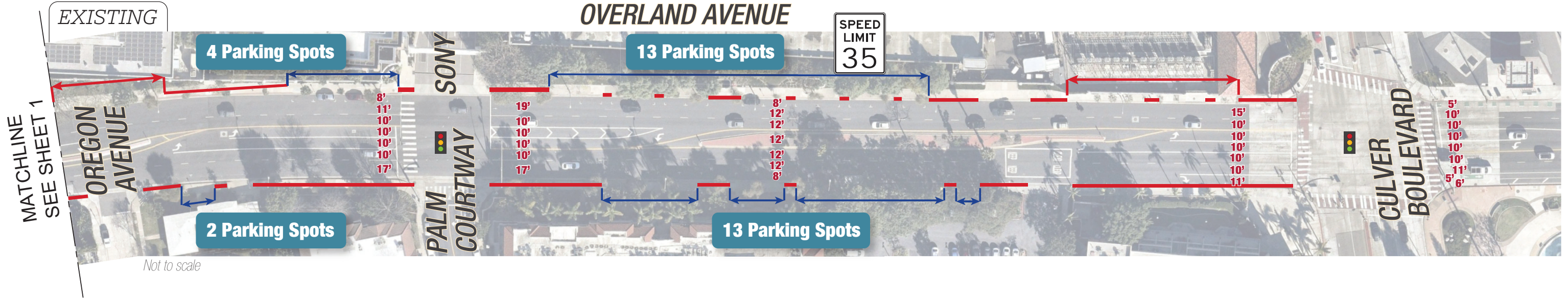


LEGEND					
	Existing/Proposed Red Curb		Proposed Bike Lane		Existing Signalized Intersection
	Existing No Stopping Any Time		Proposed Buffer		Existing Lane Width
	Existing On-Street Parking		City Limits		Proposed Lane Width
	Proposed On-Street Parking				



OVERLAND AVENUE: WASHINGTON BOULEVARD TO CULVER BOULEVARD

Option 1

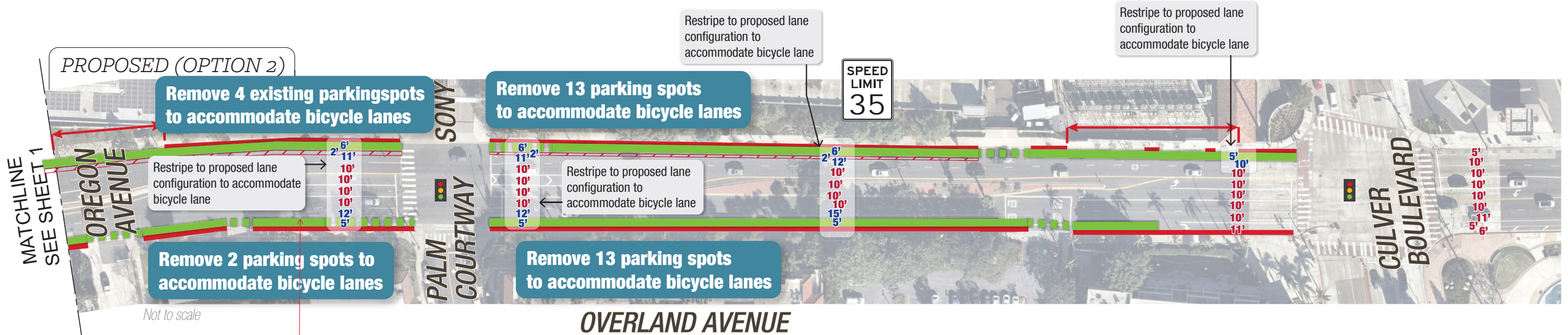
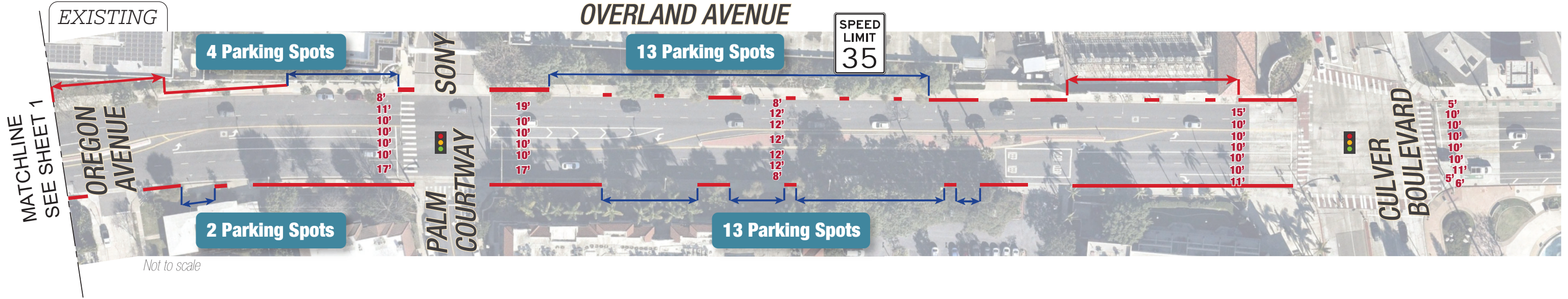


LEGEND			
	Existing/Proposed Red Curb		Proposed Bike Lane
	Existing No Stopping Any Time		Proposed Buffer
	Existing On-Street Parking		Existing Lane Width
	Proposed On-Street Parking		Proposed Lane Width
			Existing Signalized Intersection



OVERLAND AVENUE: WASHINGTON BOULEVARD TO CULVER BOULEVARD

Option 2

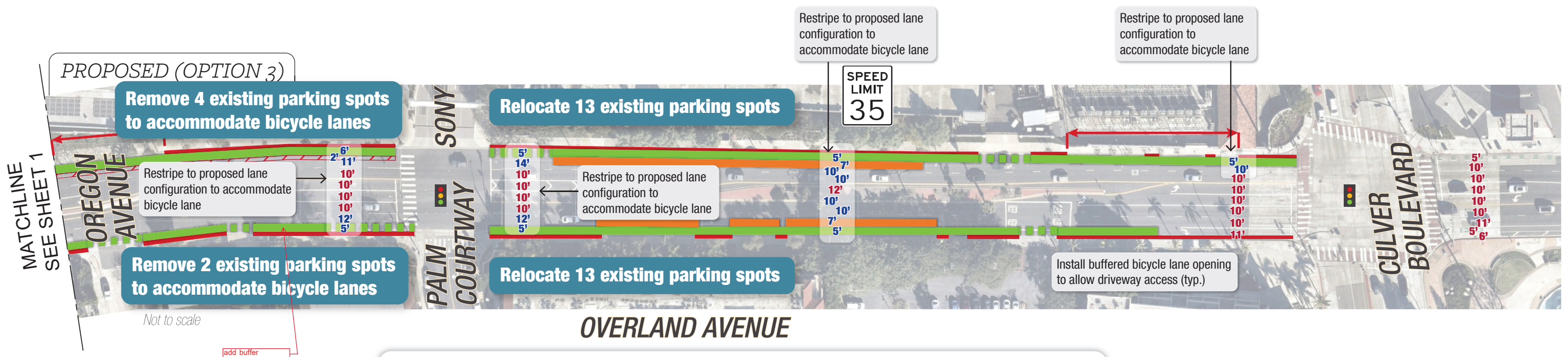
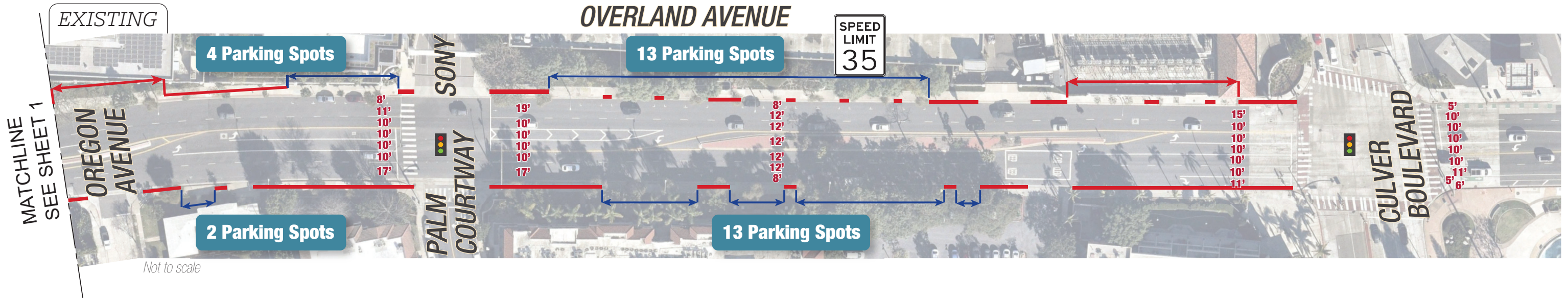


LEGEND			
	Existing/Proposed Red Curb		Proposed Bike Lane
	Existing No Stopping Any Time		Proposed Buffer
	Existing On-Street Parking		Existing Lane Width
	Proposed On-Street Parking		Proposed Lane Width
			Existing Signalized Intersection



OVERLAND AVENUE: WASHINGTON BOULEVARD TO CULVER BOULEVARD

Option 3

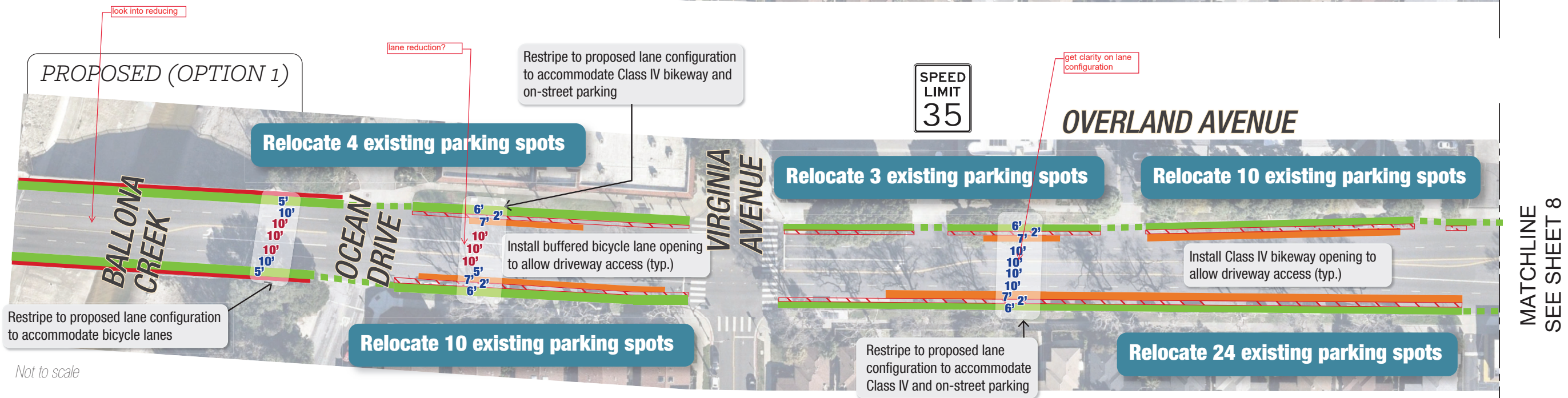
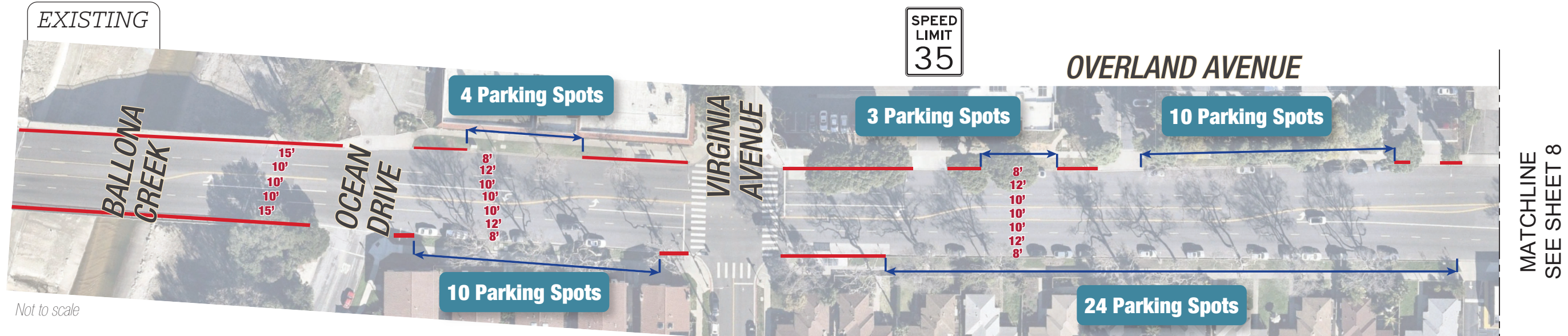


LEGEND					
	Existing/Proposed Red Curb		Proposed Bike Lane		Existing Signalized Intersection
	Existing No Stopping Any Time		Proposed Buffer		
	Existing On-Street Parking		Existing Lane Width		
	Proposed On-Street Parking		Proposed Lane Width		



OVERLAND AVENUE: BALLONA CREEK BIKE PATH TO JEFFERSON BOULEVARD

Option 1

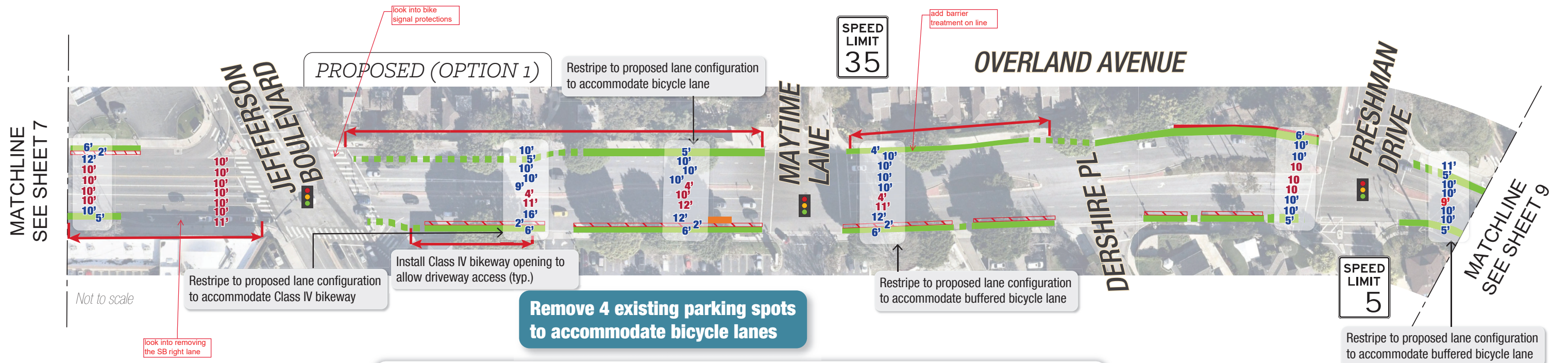
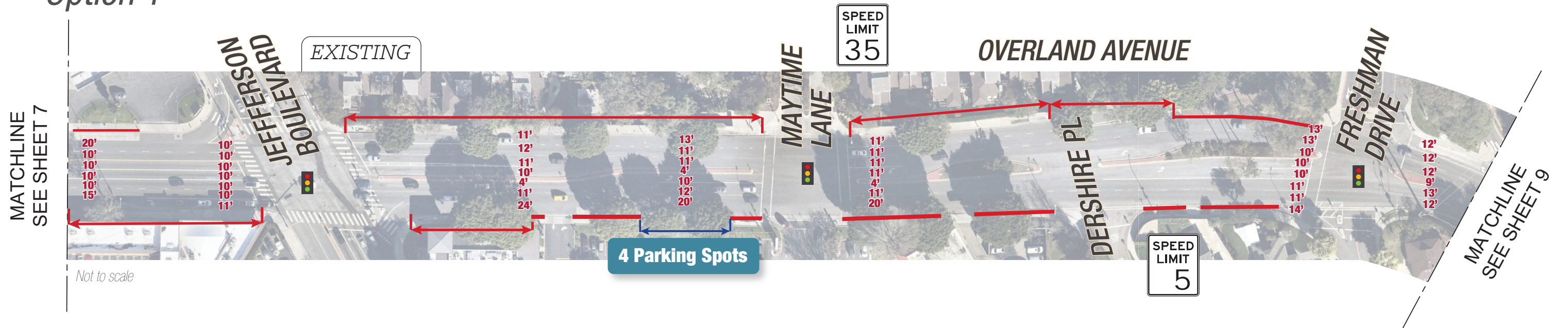


LEGEND			
	Existing/Proposed Red Curb		Proposed Bike Lane
	Existing No Stopping Any Time		Proposed Buffer
	Existing On-Street Parking		Existing Lane Width
	Proposed On-Street Parking		Proposed Lane Width
			Existing Signalized Intersection



OVERLAND AVENUE: JEFFERSON BOULEVARD TO FRESHMAN DRIVE

Option 1

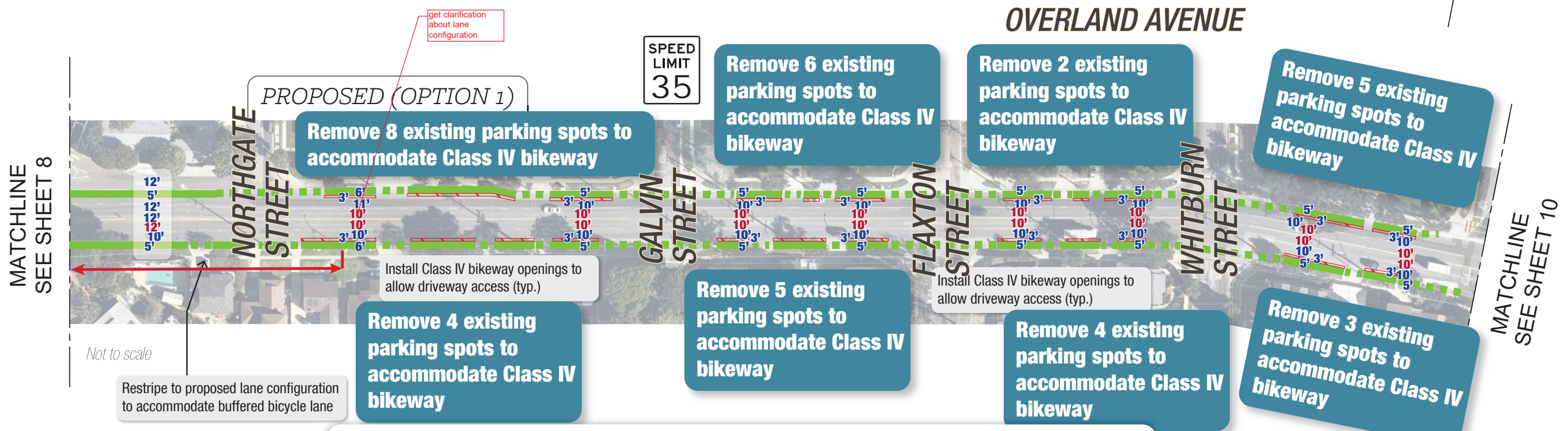
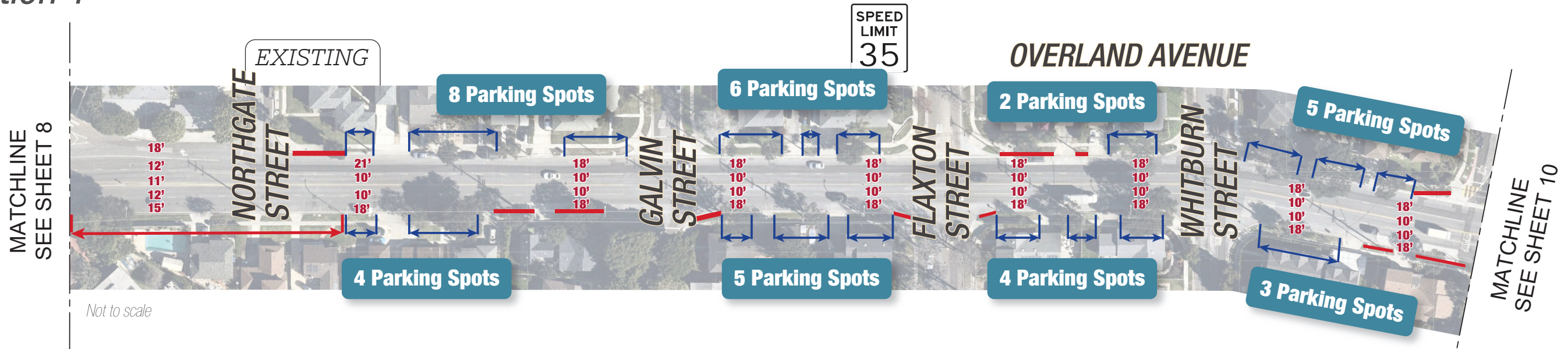


LEGEND					
	Existing/Proposed Red Curb		Proposed Bike Lane		Existing Signalized Intersection
	Existing No Stopping Any Time		Proposed Buffer		Existing Lane Width
	Existing On-Street Parking		Proposed Lane Width		
	Proposed On-Street Parking				



OVERLAND AVENUE: FRESHMAN DRIVE TO RANCH ROAD

Option 1



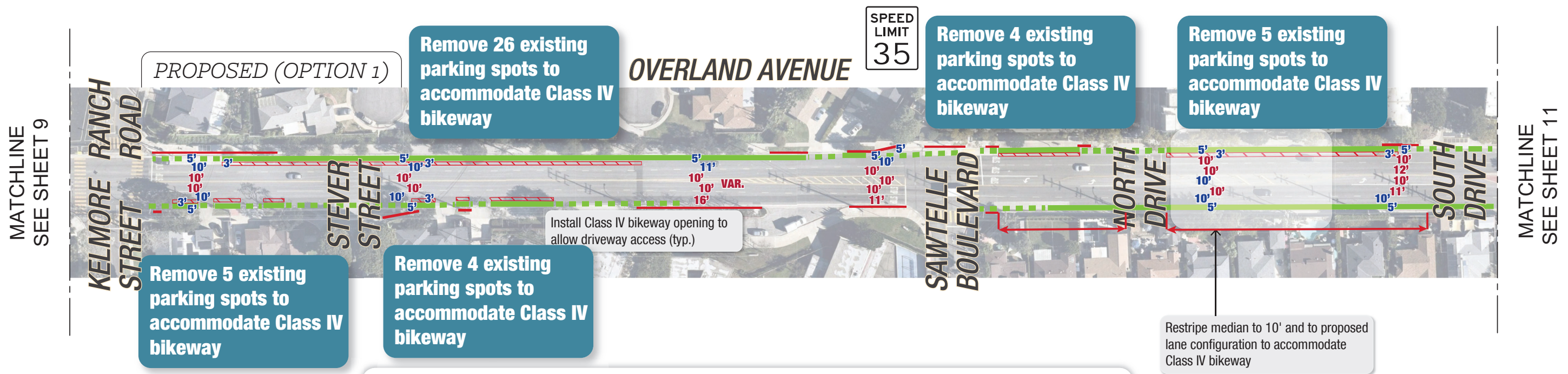
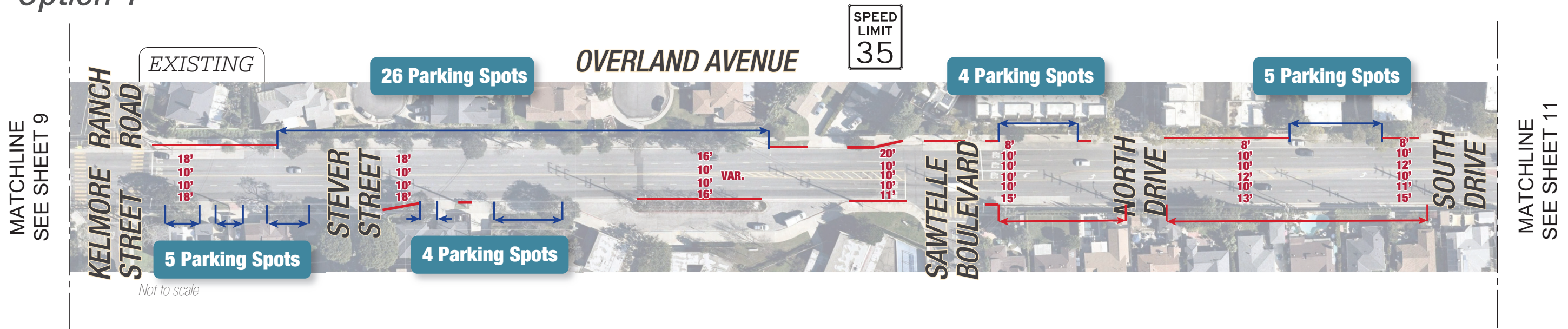
Restripe to proposed lane configuration to accommodate buffered bicycle lane

LEGEND			
	Existing/Proposed Red Curb		Proposed Bike Lane
	Existing No Stopping Any Time		Proposed Buffer
	Existing On-Street Parking		Existing Lane Width
	Proposed On-Street Parking		Proposed Lane Width
			Existing Signalized Intersection



OVERLAND AVENUE: RANCH ROAD TO SOUTH DRIVE

Option 1

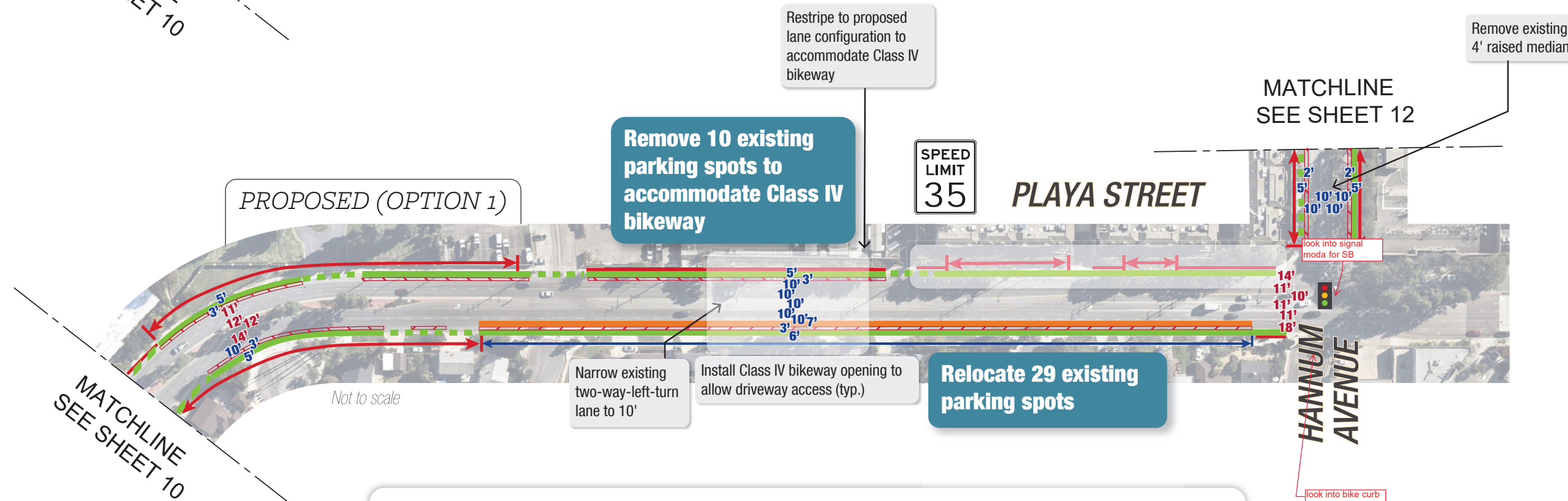
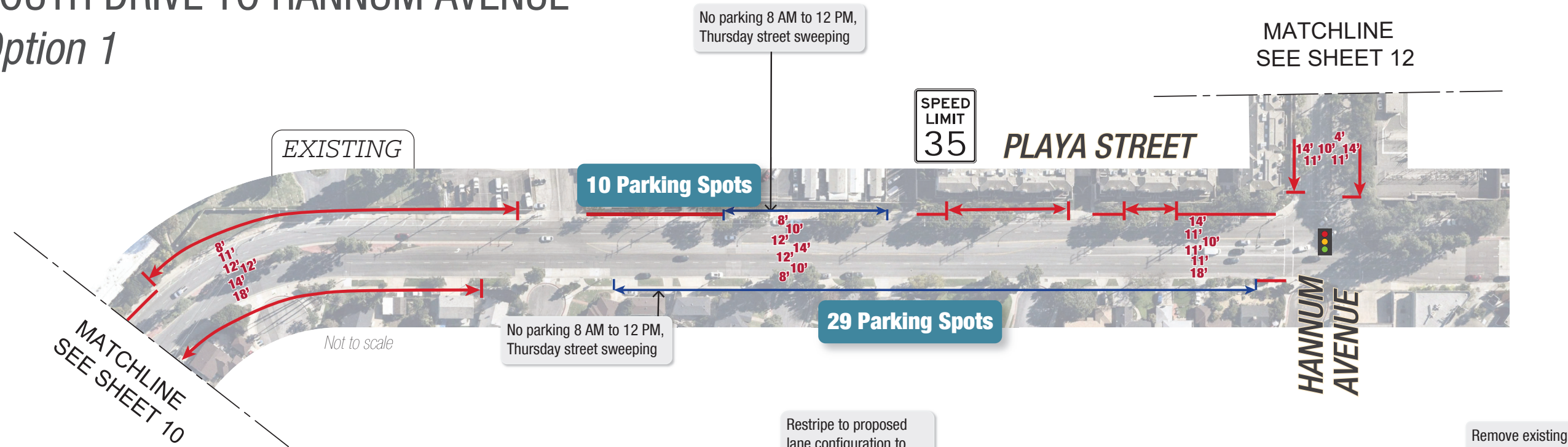


LEGEND			
	Existing/Proposed Red Curb		Proposed Bike Lane
	Existing No Stopping Any Time		Proposed Buffer
	Existing On-Street Parking		Existing Lane Width
	Proposed On-Street Parking		Proposed Lane Width
	Existing Signalized Intersection		



PLAYA STREET: SOUTH DRIVE TO HANNUM AVENUE

Option 1



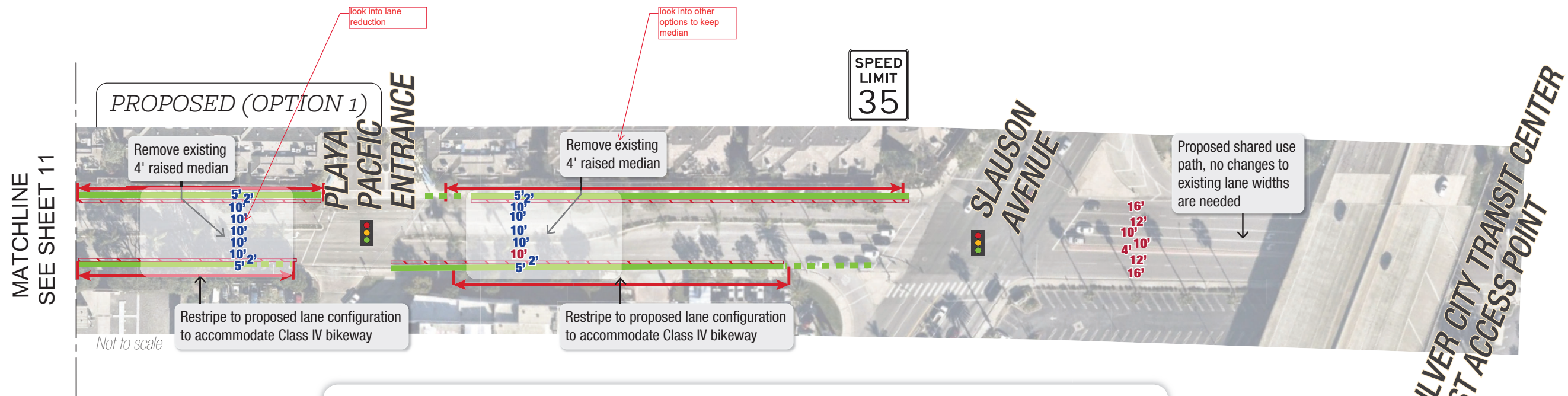
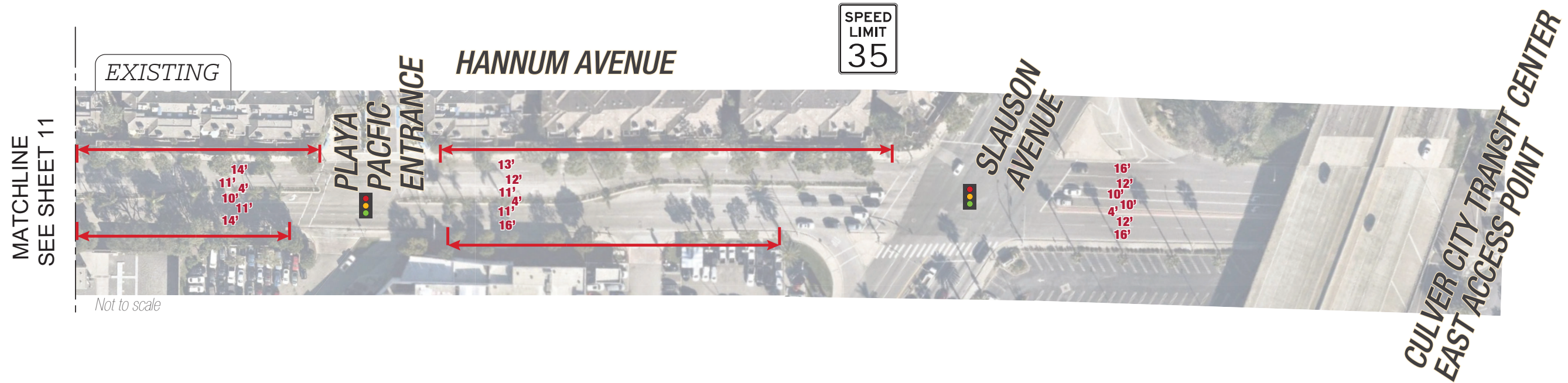
LEGEND					
	Existing/Proposed Red Curb		Proposed Bike Lane		Existing Signalized Intersection
	Existing No Stopping Any Time		Proposed Buffer		
	Existing On-Street Parking		Existing Lane Width		
	Proposed On-Street Parking		Proposed Lane Width		



HANNUM AVENUE:

PLAYA STREET TO CULVER CITY TRANSIT CENTER EAST ACCESS POINT

Option 1



LEGEND			
	Existing/Proposed Red Curb		Proposed Bike Lane
	Existing No Stopping Any Time		Proposed Buffer
	Existing On-Street Parking		Existing Lane Width
	Proposed On-Street Parking		Proposed Lane Width
	Existing Signalized Intersection		

