



SAFE ROUTES TO SCHOOL SIGNING AND STRIPING PROJECT PZ941

SHEET LIST TABLE

SHT. NO.	DRAWING NO.	SHEET TITLE
1	T-01	TITLE SHEET
2	C-01	SIGNING AND STRIPING - EL MARINO ELEMENTARY SCHOOL
3	C-02	SIGNING AND STRIPING - EL MARINO ELEMENTARY SCHOOL
4	C-03	SIGNING AND STRIPING - EL RINCON ELEMENTARY SCHOOL
5	C-04	SIGNING AND STRIPING - EL RINCON ELEMENTARY SCHOOL
6	C-05	SIGNING AND STRIPING - EL RINCON ELEMENTARY SCHOOL
7	C-06	SIGNING AND STRIPING - FARRAGUT ELEMENTARY SCHOOL
8	C-07	SIGNING AND STRIPING - FARRAGUT ELEMENTARY SCHOOL
9	C-08	SIGNING AND STRIPING - FARRAGUT ELEMENTARY SCHOOL
10	C-09	SIGNING AND STRIPING - FARRAGUT ELEMENTARY SCHOOL
11	C-10	SIGNING AND STRIPING - FARRAGUT ELEMENTARY SCHOOL
12	C-11	SIGNING AND STRIPING - FARRAGUT ELEMENTARY SCHOOL
13	C-12	SIGNING AND STRIPING - INCE BLVD / LUCERNE AVE & WESTWOOD BLVD / OCEAN DR

ABBREVIATIONS

AC	ASPHALT/CONCRETE	MH	MANHOLE
ASTM	AMERICAN SOCIETY FOR TESTING AND MATERIALS	MJ	MECHANICAL JOINT
BC	BEGINNING OF CURVE	O.D.	OUTSIDE DIAMETER
BVC	BEGINNING OF VERTICAL CURVE	OC	ON CENTER
CL	CENTERLINE	PCF	POUNDS PER CUBIC FOOT
CMB	CRUSHED MISCELLANEOUS BASE	PE	PLAIN END
CONC	CONCRETE	PI	POINT OF INTERSECTION
DI	DUCTILE IRON	PR	PROPOSED
DIP	DUCTILE IRON PIPE	PSF	POUNDS PER SQUARE FOOT
DWY	DRIVEWAY	PVC	POLYVINYL CHLORIDE
EC	END OF CURVE	RCP	REINFORCED CONCRETE PIPE
ELEC	ELECTRICAL CONDUIT	RD	ROAD
ELEV	ELEVATION	RFP	RESTRAINED FLANGE COUPLING ADAPTER
EVC	END OF VERTICAL CURVE	RPM	REVOLUTIONS PER MINUTE
EX	EXISTING	R/W	RIGHT-OF-WAY
FG	FINISH GRADE	SCE	SOUTHERN CALIFORNIA EDISON
FH	FIRE HYDRANT	SD	STORM DRAIN
FIB OPT	FIBER OPTICS LINE	SDR	STANDARD DIMENSION RATIO
FL	FLOW LINE	SPPWC	STANDARD PLANS FOR PUBLIC WORKS CONSTRUCTION
FLG	FLANGE	SS	SANITARY SEWER
FS	FINISH SURFACE	ST	STREET
G	GRADE OF INITIAL TANGENT	STA	STATION
GPM	GALLONS PER MINUTE	STD	STANDARD
HDPE	HIGH DENSITY POLYETHYLENE	TC	TOP OF CURB
HRDWR	HARDWARE	TELE	TELECOMMUNICATION
I.D.	INSIDE DIAMETER	TPZ	TREE PROTECTION ZONE
IN	INCHES	TPZ	TYPICAL
INV.	INVERT	VC	VERTICAL CURVE
LF	LINEAR FEET	W	WIDTH

UTILITY COMPANY CONTACTS

COMPANY	CONTACT	PHONE NO.
AT&T DISTRIBUTION	RICK RODRIGUEZ	(626) 308-4042
CHARTER	AL RUIZ	(310) 216-3510
CITY OF LOS ANGELES	LILIA MENDOZA	(213) 847-1552
CRIMSON PIPELINE	DAN COBUM	(562) 355-7259
CROWN CASTLE	DAVID ANTOL	(724) 416-2180
FRONTIER	CORY RIGGS	(310) 264-5123
LADWP	PATRICK MAGALLANES	(213) 367-2659
LA SANITATION	RACHEL BASS	(310) 575-8612
SOUTHERN CALIFORNIA EDISON	KIM GURULE	(714) 796-9932
SOUTHERN CALIFORNIA EDISON TELECOMM	TONY DEVESTERN	(626) 308-6625
SOUTHERN CALIFORNIA GAS COMPANY	ZAKEE SINGLETON	(310) 605-7931

ENGINEER'S NOTICE TO CONTRACTOR

THE ESTIMATED QUANTITY FOR EACH SPECIFIC ITEM OF THE WORK DESIGNATED ON THE PLANS SHALL BE CONSIDERED AS APPROXIMATE ONLY AND NO GUARANTEE IS MADE THAT THE QUANTITIES WHICH CAN BE DETERMINED BY COMPUTATIONS, BASED ON THE DETAILS AND DIMENSIONS SHOWN ON THESE PLANS, WILL EQUAL THE ESTIMATED QUANTITIES. THE ESTIMATE OF QUANTITIES PROVIDED BY THE ENGINEER ONLY FOR THE CONVENIENCE OF THE CITY. ANY ITEM OF WORK, OR PORTION THEREOF, REQUIRED BY THESE PLANS WHICH IS NOT SPECIFICALLY LISTED IN THE ESTIMATE OF QUANTITIES SHALL BE CONSIDERED AS INCLUDED IN THE OTHER ITEMS OF WORK.

BASIS OF BEARINGS

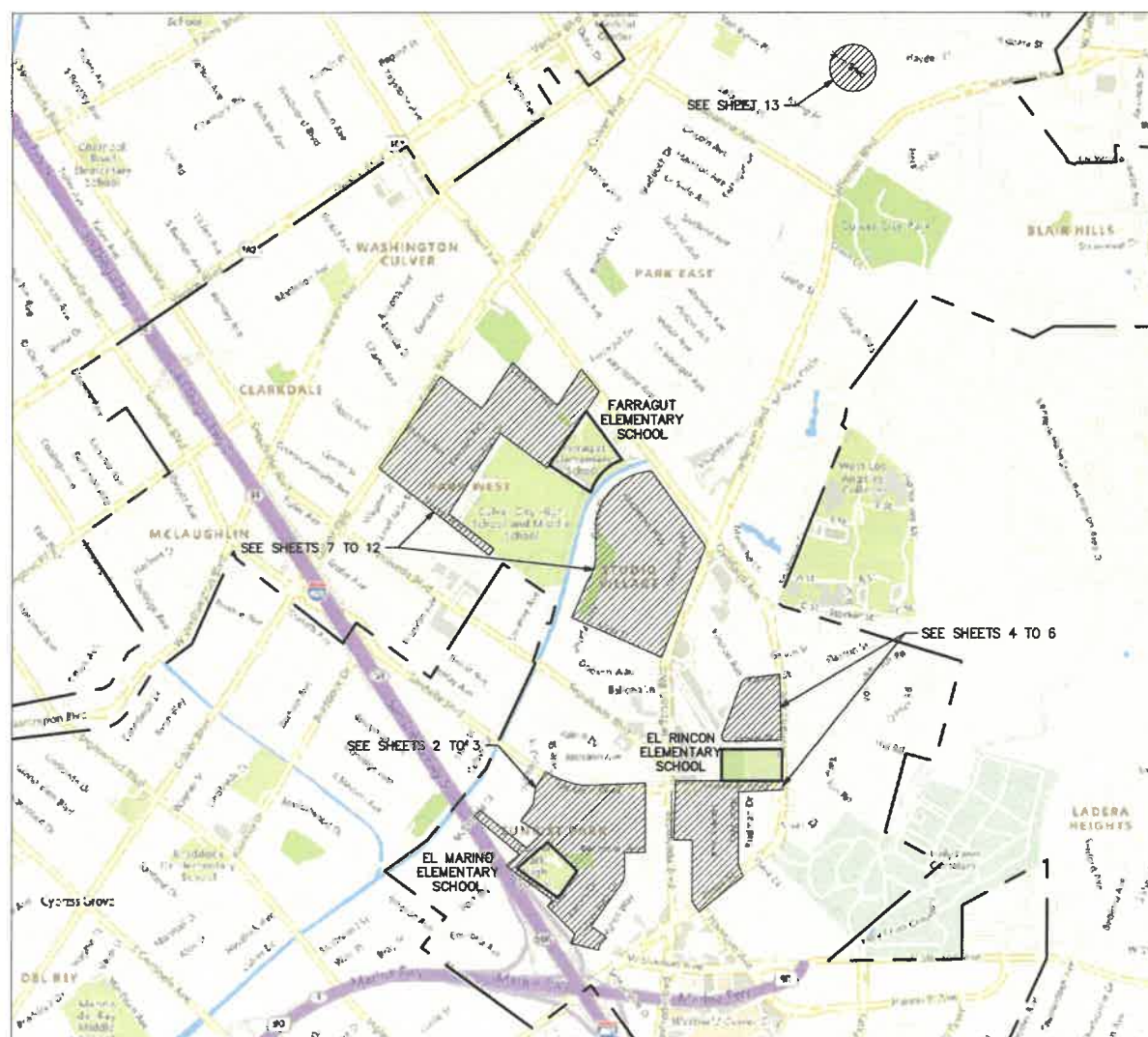
N/A

BENCHMARK

N/A

VERTICAL DATUM

N/A



SIGNING AND STRIPING GENERAL NOTES:

- ALL MATERIAL AND WORK SHALL CONFORM TO THE MOST RECENT VERSION OF THE CALIFORNIA MANUAL ON UNIFORM TRAFFIC CONTROL DEVICES (CALIFORNIA MUTCD), STANDARD PLANS AND STANDARD SPECIFICATIONS OF THE CALIFORNIA DEPARTMENT OF TRANSPORTATION, FHWA STANDARD HIGHWAY SIGNS, CALIFORNIA SIGN SPECIFICATION, AND THE SPECIAL PROVISIONS.
- ALL STRIPING AND PAVEMENT LEGENDS SHALL BE ALKYD-BASED THERMOPLASTIC WITH RAISED PAVEMENT MARKERS UNLESS OTHERWISE NOTED.
- ALL CONFLICTING LINES AND LEGENDS SHALL BE REMOVED BY GRINDING. REMOVAL OF RAISED PAVEMENT MARKERS SHALL NOT CAUSE DAMAGE TO THE PAVEMENT SURFACE.
- ALL SALVAGED SIGNS AND POSTS SHALL BE DELIVERED TO THE CITY MAINTENANCE YARD, 9505 JEFFERSON BLVD, CITY OF CULVER CITY, (310) 253-6441, UNLESS OTHERWISE INDICATED.
- NEW SIGNS POSTS SHALL BE "UNISTRUT" SQUARE GALVANIZED STEEL POSTS WITH A BREAKAWAY FEATURE, OR APPROVED EQUAL, PER LADOT STANDARD PLAN S-452.0.
- ALL NEW STREET NAME SIGNS SHALL BE DOUBLE-SIDED RETRO-REFLECTORIZED TYPE WITH A GREEN BACKGROUND AND A WHITE LEGEND. POST MOUNTED STREET NAME SIGNS SHALL USE 6 INCH UPPER CASE AND 4 1/2 INCH LOWER CASE SERIES C LETTERS WITH THE CITY SEAL AND LOGO, AS PER CITY STANDARD PLAN. ALL OVERHEAD STREET NAME SIGNS SHALL USE 12 INCH UPPER CASE AND 9 INCH LOWER CASE SERIES C LETTERS WITH NO CITY SEAL OR LOGO. ALL NEWSIGNS ARE TO HAVE RETRO-REFLECTORIZED SHEETING WITH TYPE III BACKGROUNDS, TYPE VII WHITE TEXT, AND UV/ANTI-GRAFFITI FILM.
- ALL SIGNS ARE TO BE PER THE STATE OF CALIFORNIA SIGN SPECIFICATIONS AND SHALL BE MINIMUM 0.1 INCH THICK ALUMINUM SHEETING.
- STRIPING SHALL BE MARKED OUT BY THE CONTRACTOR AND APPROVED BY THE CITY TRAFFIC ENGINEER PRIOR TO FINAL INSTALLATION. WHERE THE PROPOSED STRIPING HAS TAPERS, MARKOUT SHALL USE THE PAINT BRUSH-OVER-ROPE TECHNIQUE. MINIMUM OF ONE WEEK NOTICE REQUIRED BY THE CITY TRAFFIC ENGINEER FOR APPROVAL OF STRIPING.
- NEW OR REALIGNED MARKED CROSSWALK SHALL BE 12-FOOT WIDE UNLESS OTHERWISE NOTED, AND INSTALLED AS PER LADOT STD, PLAN S-481.1.

LEGEND

--- CITY BOUNDARY

LOCATION MAP
N.T.S.

CITY OF CULVER CITY
PUBLIC WORKS DEPARTMENT
ENGINEERING DIVISION

SAFE ROUTES TO SCHOOL
SIGNING AND STRIPING PROJECT
PZ941
TITLE SHEET

DESIGNED BY BC/MP	DATE 5/25/23	SCALE	CHECKED BY <i>[Signature]</i>	DATE 5/25/23
DRAWN BY BC/MP	DATE 5/25/23	HORIZ. VERT.	APPROVED BY ANDREW BAKHOS, P.E., T.E.	DATE
FIELD BOOK REFERENCE	PROJECT NUMBER	APPROVED BY LARRY DEMITRI, P.E. RCE 63368		

Sheet 1 Of 13 Sheets

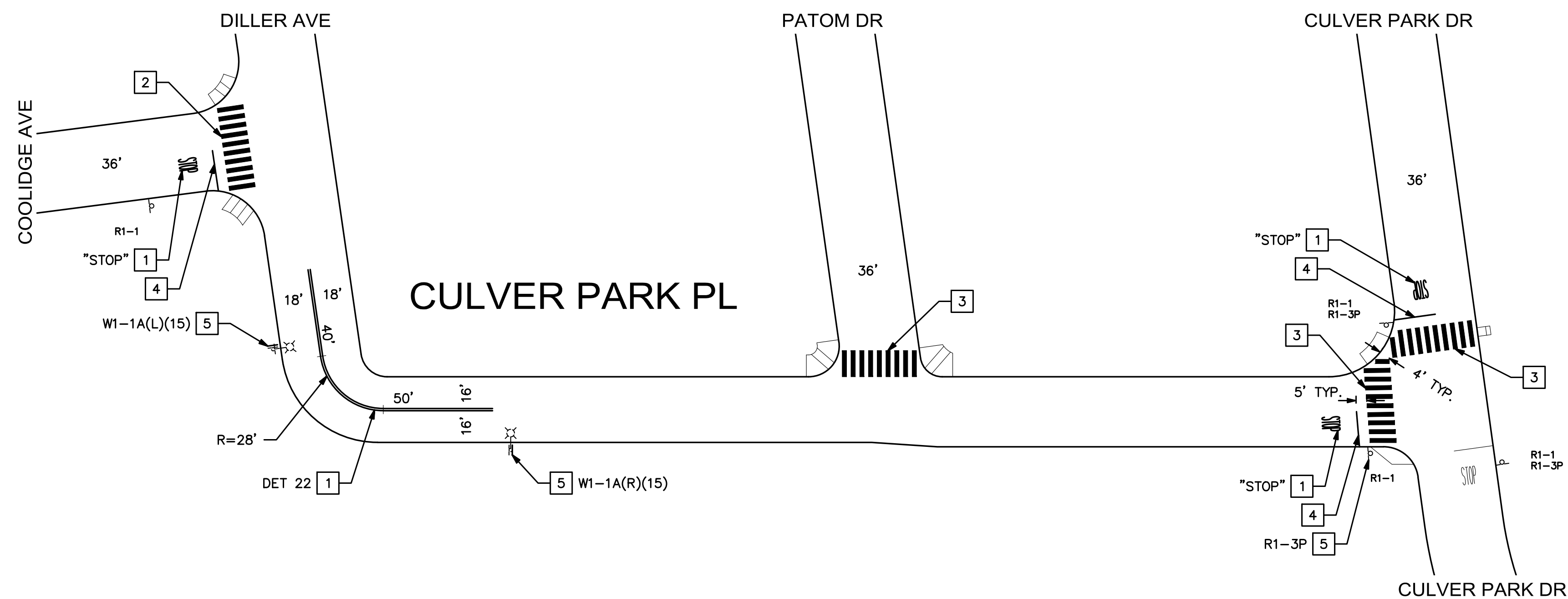


PLANS PREPARED BY:
WILLDAN Engineering extending your reach
13191 CROSSROADS PARKWAY NORTH
SUITE 405 INDUSTRY, CA 91746-3497
(562) 908-5200
UNDER THE SUPERVISION OF
[Signature] 5/25/2023
JEFFREY C. LAU RCE 83887 DATE

NO.

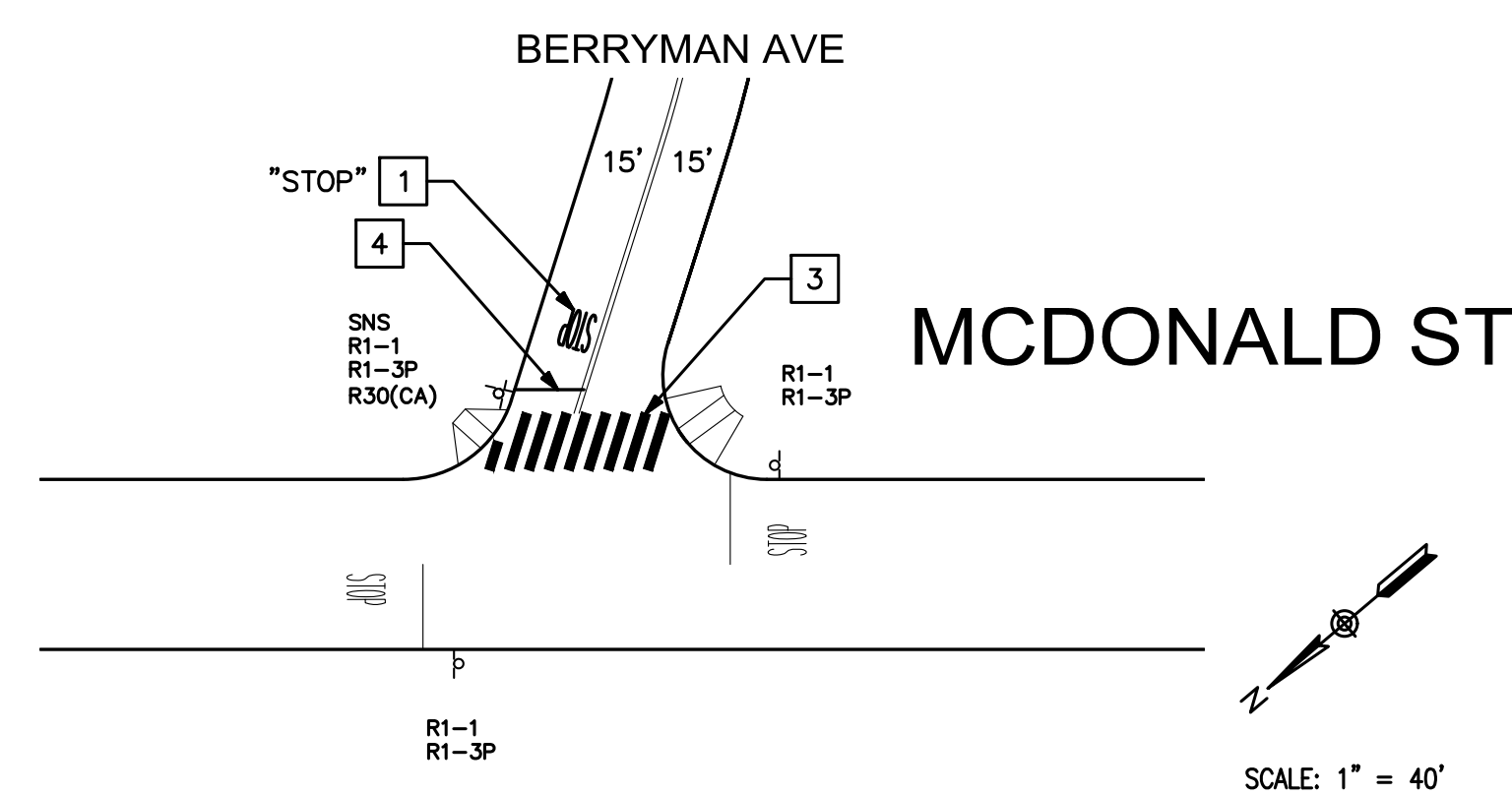
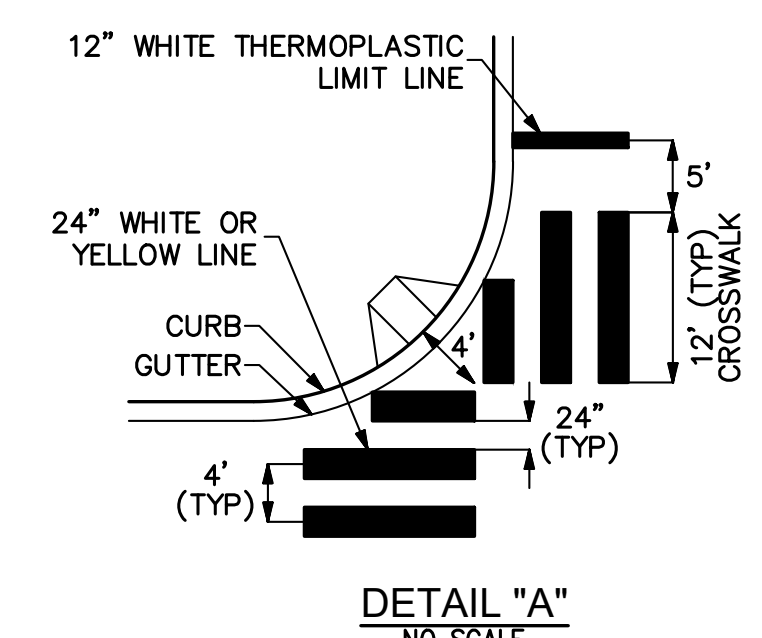
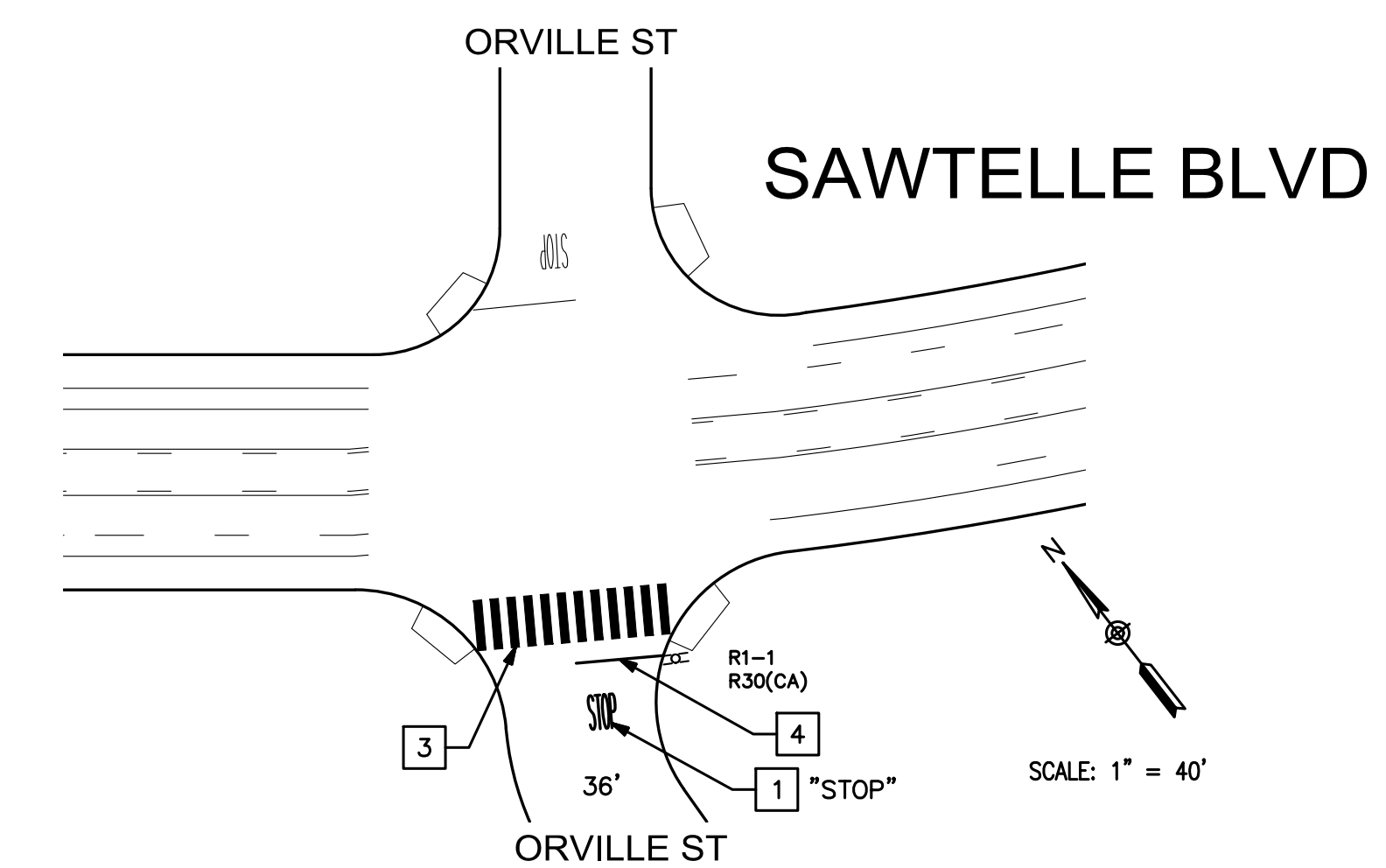
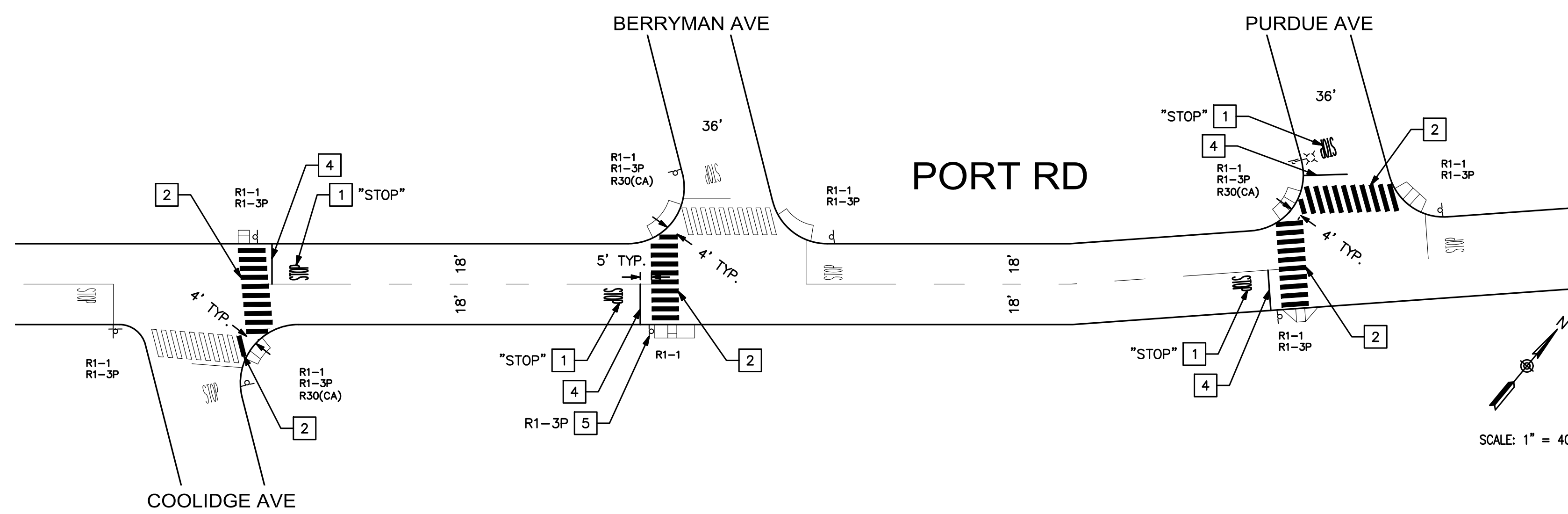
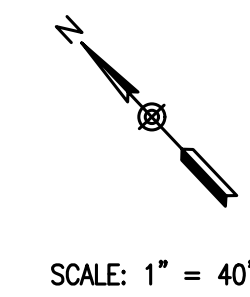
BY APPR. DATE

PLAN NO. MTE1001

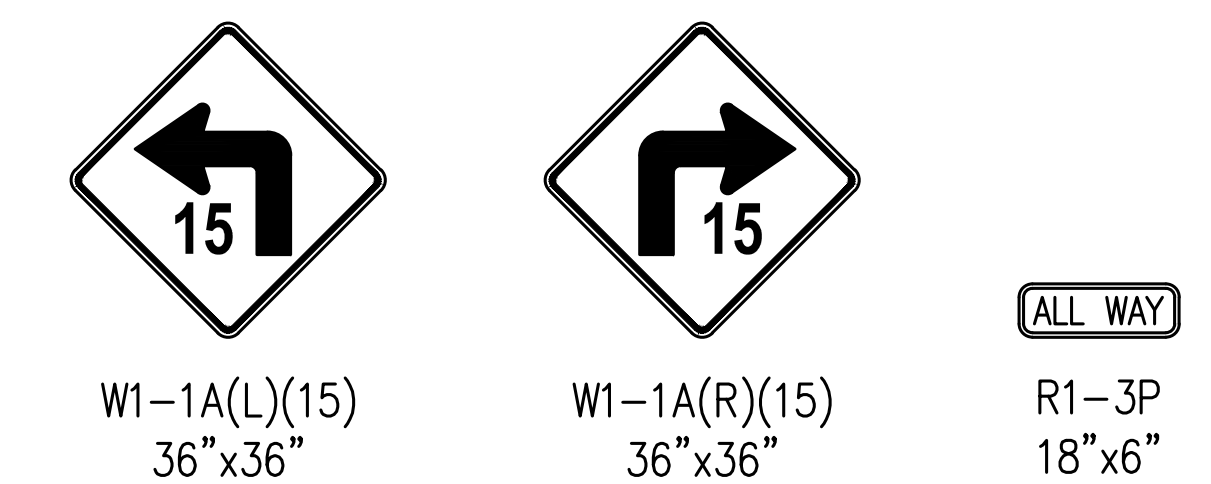


SIGNING AND STRIPING CONSTRUCTION NOTES:

- 1 INSTALL STRIPING DETAIL AND/OR PAVEMENT MARKING AS SHOWN.
- 2 REMOVE CONFLICTING STOP BAR AND/OR STOP PAVEMENT MARKING IF ANY AND INSTALL 24" YELLOW HIGH VISIBILITY CONTINENTAL CROSSWALK PER DETAIL "A". CROSSWALK SHALL BE 12' IN WIDTH (INSIDE TO INSIDE) UNLESS OTHERWISE INDICATED.
- 3 REMOVE CONFLICTING STOP BAR AND/OR STOP PAVEMENT MARKING IF ANY AND INSTALL 24" WHITE HIGH VISIBILITY CONTINENTAL CROSSWALK PER DETAIL "A". CROSSWALK SHALL BE 12' IN WIDTH (INSIDE TO INSIDE) UNLESS OTHERWISE INDICATED.
- 4 INSTALL 12" WHITE LIMIT LINE.
- 5 INSTALL SIGN(S) ON EXISTING POLE AS NOTED.



NEW SIGN LEGEND (THIS SHEET ONLY):



**CITY OF CULVER CITY
PUBLIC WORKS DEPARTMENT
ENGINEERING DIVISION**

SIGNING AND STRIPING PLAN ON
EL MARINO ELEMENTARY SCHOOL
CULVER PARK PL, PORT RD, SAWTELLE BLVD, SLAUSON AVE,
AND MCDONALD ST

DESIGNED BY BC/MP	DATE 5/25/23	SCALE HORIZ: VERT:	APPROVED BY: <i>Andrew Maximos</i> ANDREW MAXIMOUS, P.E., T.E.	DATE 6-22-23
DRAWN BY BC/MP	DATE 5/25/23	PROJECT NUMBER -		
FIELD BOOK REFERENCE				
Sheet <u>2</u> Of <u>13</u> Sheets				



Know what's below.
Call before you dig.



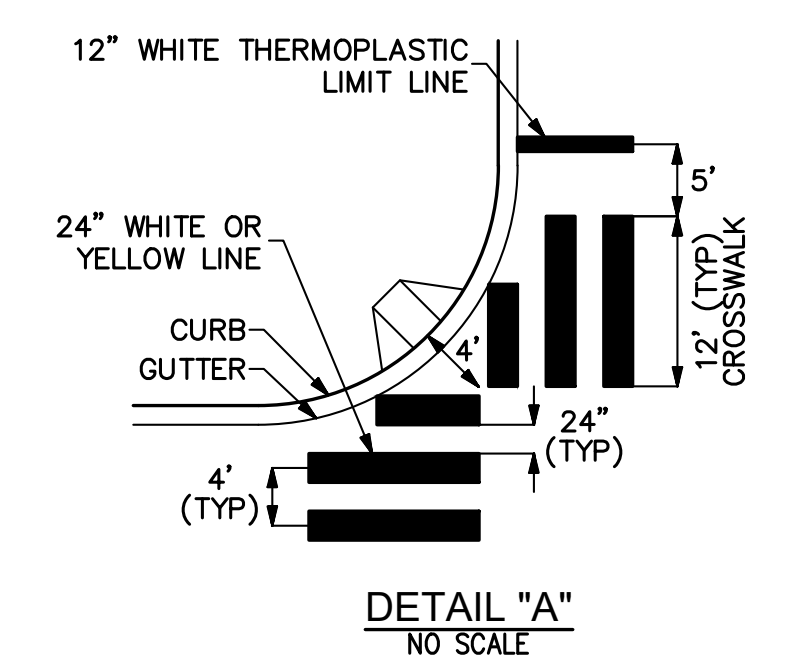
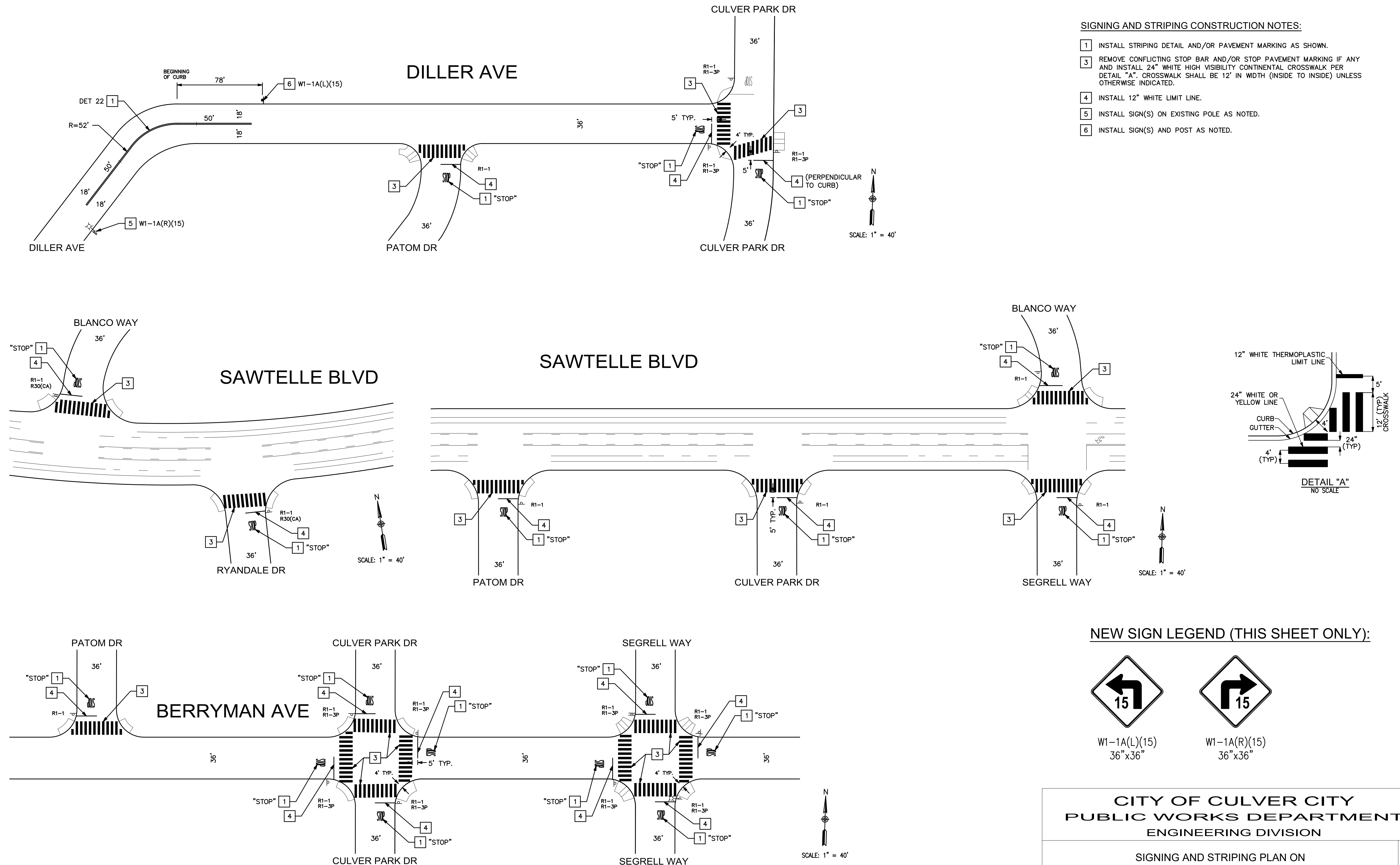
PLANS PREPARED BY:
WILLDAN Engineering extending your reach
13191 CROSSROADS PARKWAY NORTH
SUITE 405 INDUSTRY, CA 91746-3497
(949) 908-6200
UNDER THE SUPERVISION OF
Jeffrey C. Lau 5/25/2023
JEFFREY C. LAU RCE 83887 DATE

NO.	BY	APPR.	DATE
-----	----	-------	------

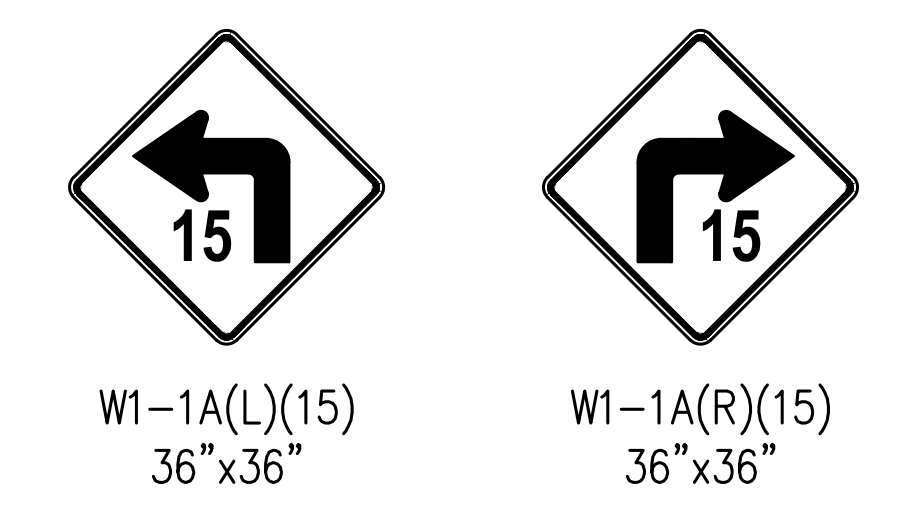
PLAN NO. MTE 1001

SIGNING AND STRIPING CONSTRUCTION NOTES:

- 1 INSTALL STRIPING DETAIL AND/OR PAVEMENT MARKING AS SHOWN.
- 3 REMOVE CONFLICTING STOP BAR AND/OR STOP PAVEMENT MARKING IF ANY AND INSTALL 24" WHITE HIGH VISIBILITY CONTINENTAL CROSSWALK PER DETAIL "A". CROSSWALK SHALL BE 12" IN WIDTH (INSIDE TO INSIDE) UNLESS OTHERWISE INDICATED.
- 4 INSTALL 12" WHITE LIMIT LINE.
- 5 INSTALL SIGN(S) ON EXISTING POLE AS NOTED.
- 6 INSTALL SIGN(S) AND POST AS NOTED.



NEW SIGN LEGEND (THIS SHEET ONLY):



CITY OF CULVER CITY PUBLIC WORKS DEPARTMENT ENGINEERING DIVISION			
SIGNING AND STRIPING PLAN ON EL MARINO ELEMENTARY SCHOOL DILLER AVE, SAWTELLE BLVD, AND BERRYMAN AVE			
DESIGNED BY BC/MP	DATE 5/25/23	SCALE HORIZ: VERT:	APPROVED BY: <i>Andrew Maximos</i> ANDREW MAXIMOUS, P.E., T.E.
DRAWN BY BC/MP	DATE 5/25/23	PROJECT NUMBER	DATE 6-22-23
FIELD BOOK REFERENCE		PROJECT NUMBER	
Sheet <u>3</u> Of <u>13</u> Sheets			



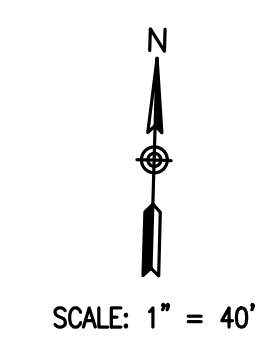
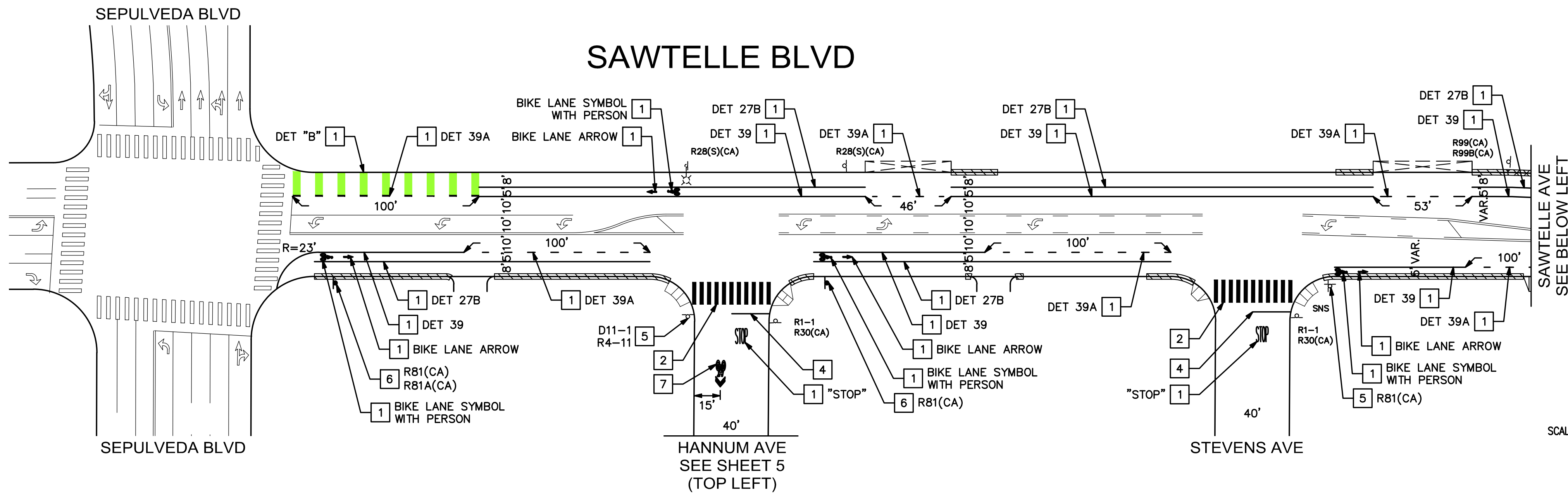
PLANS PREPARED BY:
WILLDAN Engineering extending your reach
13191 CROSSROADS PARKWAY NORTH
SUITE 405 INDUSTRY, CA 91746-3497
(949) 908-6200
UNDER THE SUPERVISION OF
Jeffrey C. Lau 5/25/2023
JEFFREY C. LAU RCE 83887 DATE

NO.	BY	APPR.	DATE

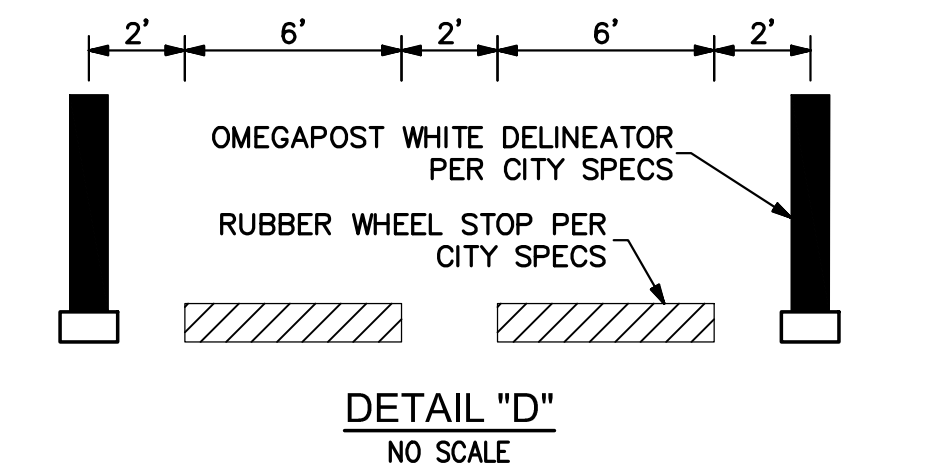
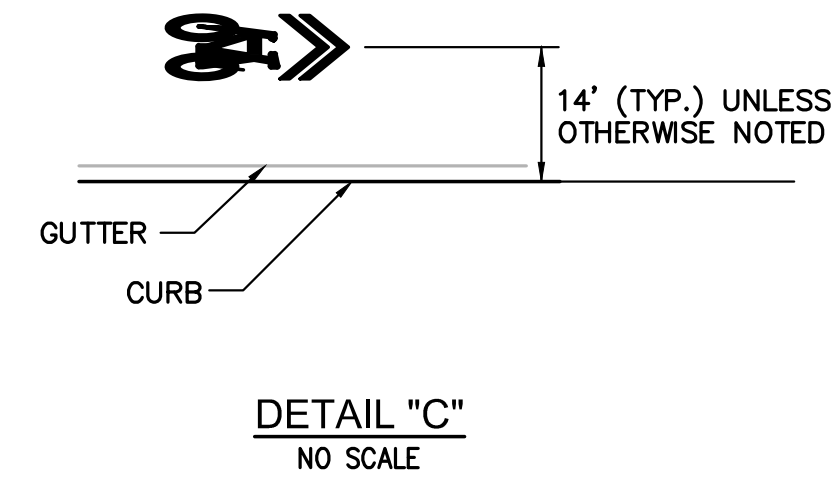
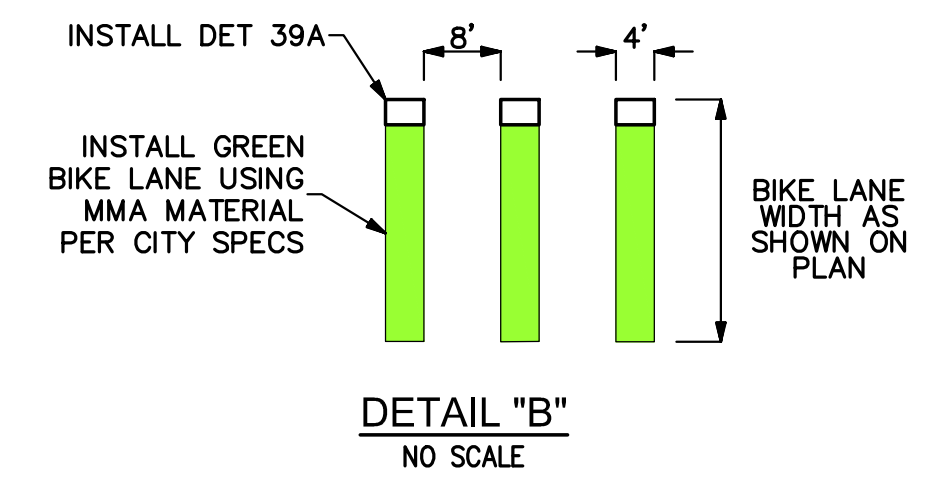
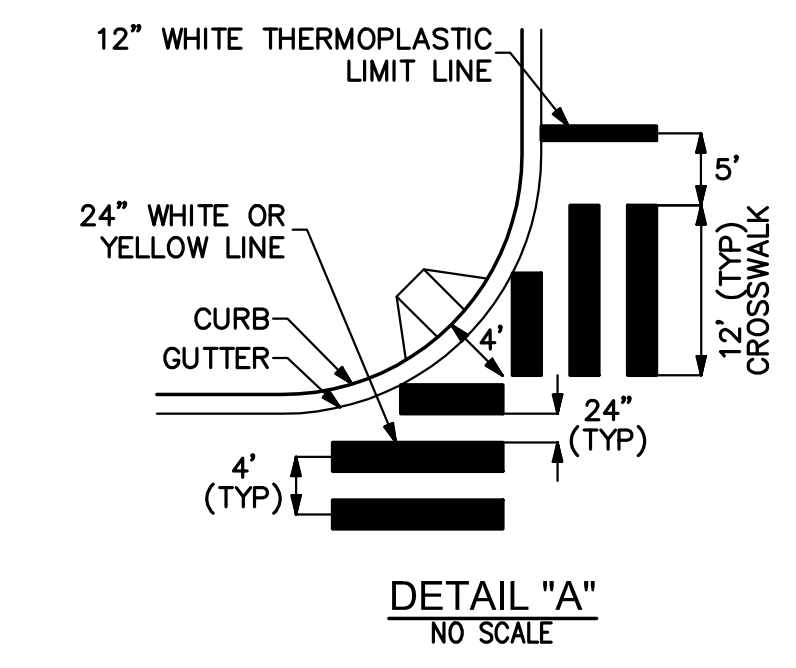
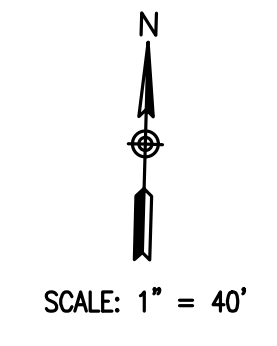
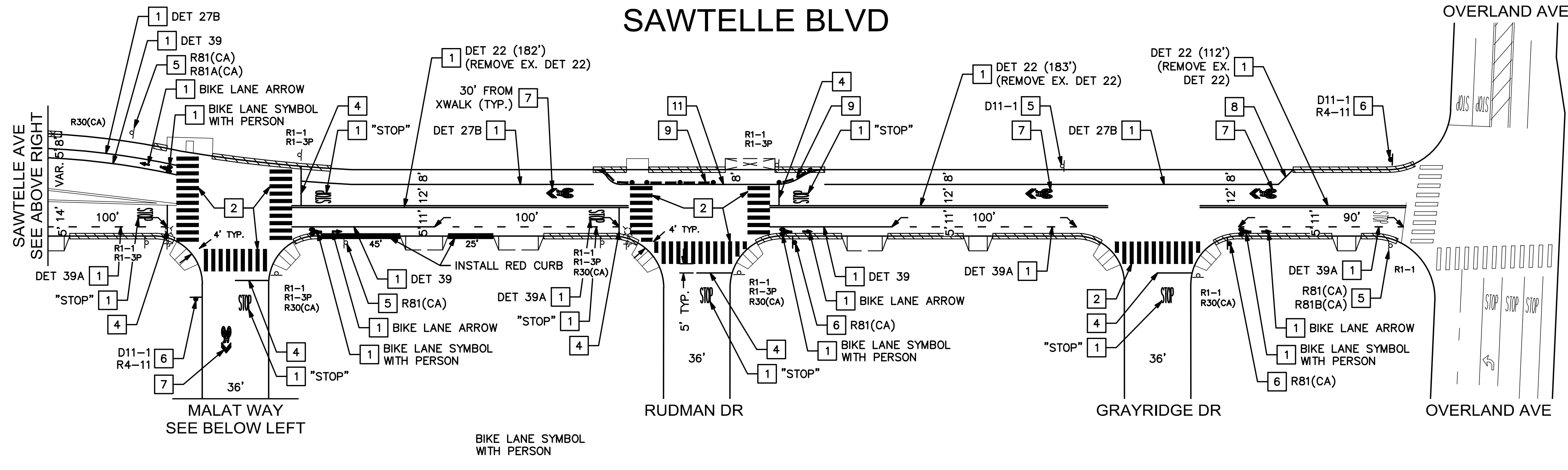
SAWTELLE BLVD

SIGNING AND STRIPING CONSTRUCTION NOTES:

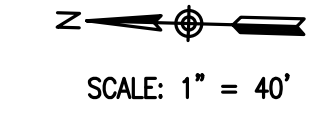
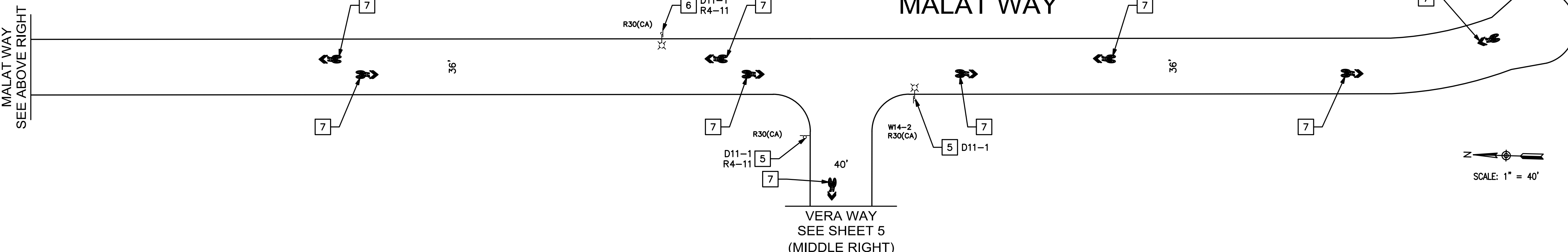
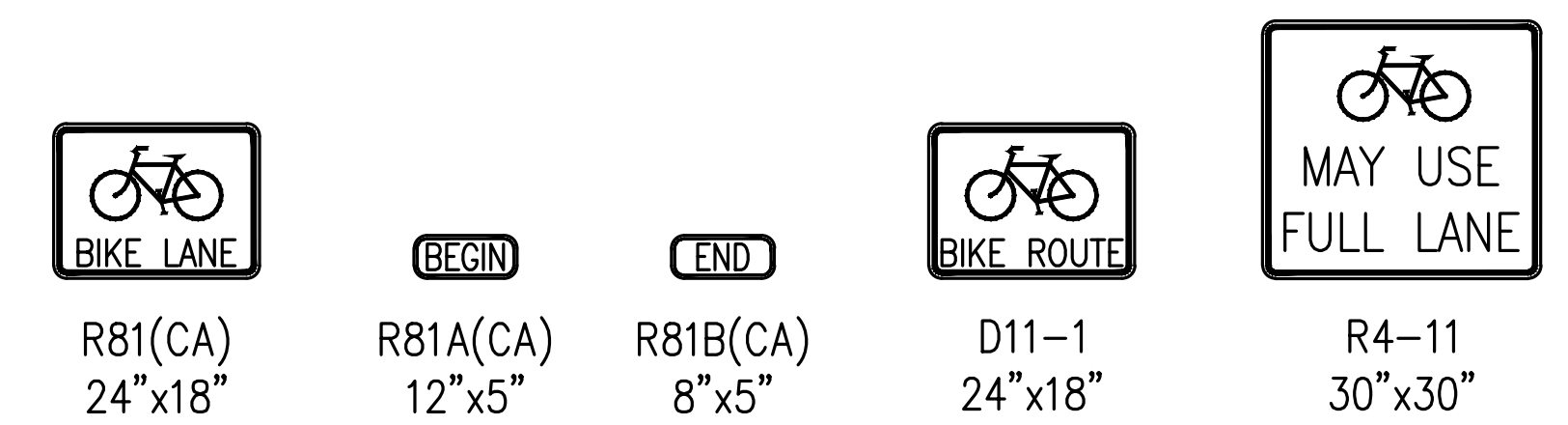
- 1 INSTALL STRIPING DETAIL AND/OR PAVEMENT MARKING AS SHOWN.
- 2 REMOVE CONFLICTING STOP BAR AND/OR STOP PAVEMENT MARKING IF ANY AND INSTALL 24" YELLOW HIGH VISIBILITY CONTINENTAL CROSSWALK PER DETAIL "A". CROSSWALK SHALL BE 12" IN WIDTH (INSIDE TO INSIDE) UNLESS OTHERWISE INDICATED.
- 4 INSTALL 12" WHITE LIMIT LINE.
- 5 INSTALL SIGN(S) ON EXISTING POLE AS NOTED.
- 6 INSTALL SIGN(S) AND POST AS NOTED.
- 7 INSTALL SHARED ROADWAY BICYCLE PAVEMENT MARKING PER DETAIL "C". PAVEMENT MARKINGS SHALL BE SPACED 250', UNLESS OTHERWISE NOTED.
- 8 INSTALL 6" WHITE LINE DIAGONAL LINES AT 45 DEGREES AS SHOWN.
- 9 INSTALL RUBBER WHEELS STOPS AND OMEGAPOST WHITE DELINEATOR PER CITY SPECS. SEE DETAIL "D".
- 11 INSTALL 8" WHITE STRIPE.



SAWTELLE BLVD



NEW SIGN LEGEND (THIS SHEET ONLY):



LEGEND

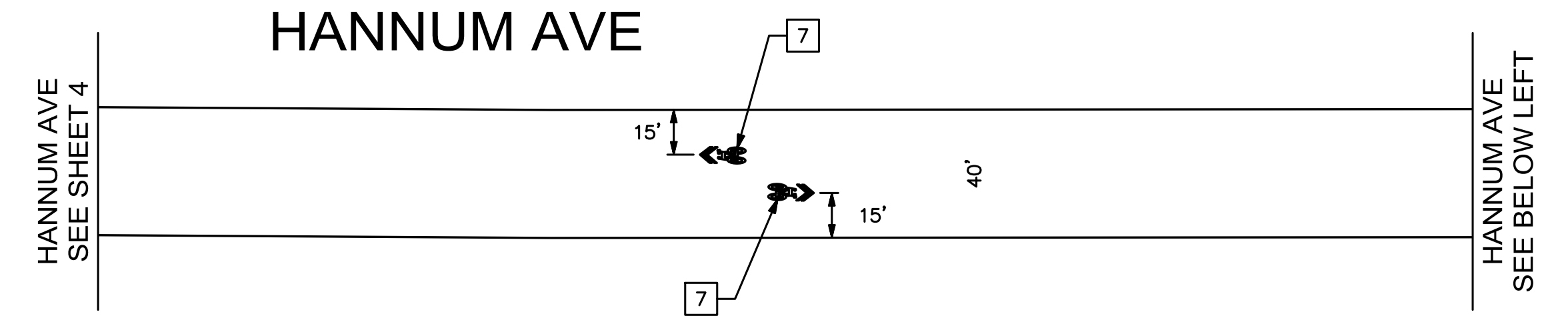
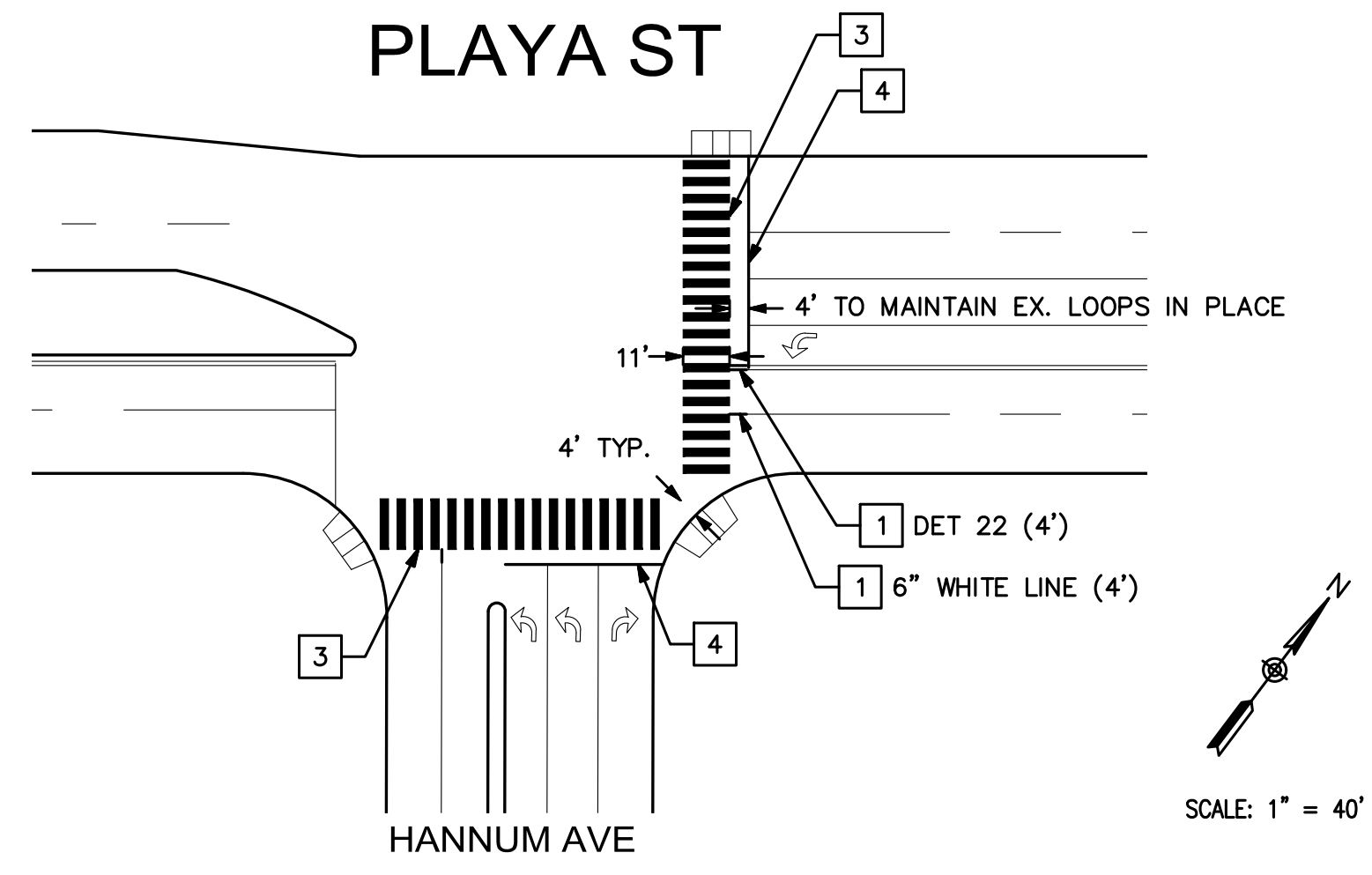
- EXISTING RED-CURB
- PROPOSED RED-CURB
- EXISTING BLUE-CURB



PLANS PREPARED BY:
WILLDAN Engineering extending your reach
 13191 CROSSROADS PARKWAY NORTH
 SUITE 405 INDUSTRY, CA 91746-3497
 (949) 908-6200
 UNDER THE SUPERVISION OF
 JEFFREY C. LAU RCE 83887 DATE 5/25/2023

CITY OF CULVER CITY PUBLIC WORKS DEPARTMENT ENGINEERING DIVISION			
SIGNING AND STRIPING PLAN ON EL RINCON ELEMENTARY SCHOOL SAWTELLE BLVD AND MALAT WAY			
DESIGNED BY BC/MP	DATE 5/25/23	SCALE HORIZ: VERT:	APPROVED BY: <i>Andrew Maximos</i> ANDREW MAXIMOUS, P.E., T.E.
DRAWN BY BC/MP	DATE 5/25/23	PROJECT NUMBER	DATE 6-22-23
FIELD BOOK REFERENCE		PROJECT NUMBER	
Sheet 4 Of 13 Sheets			

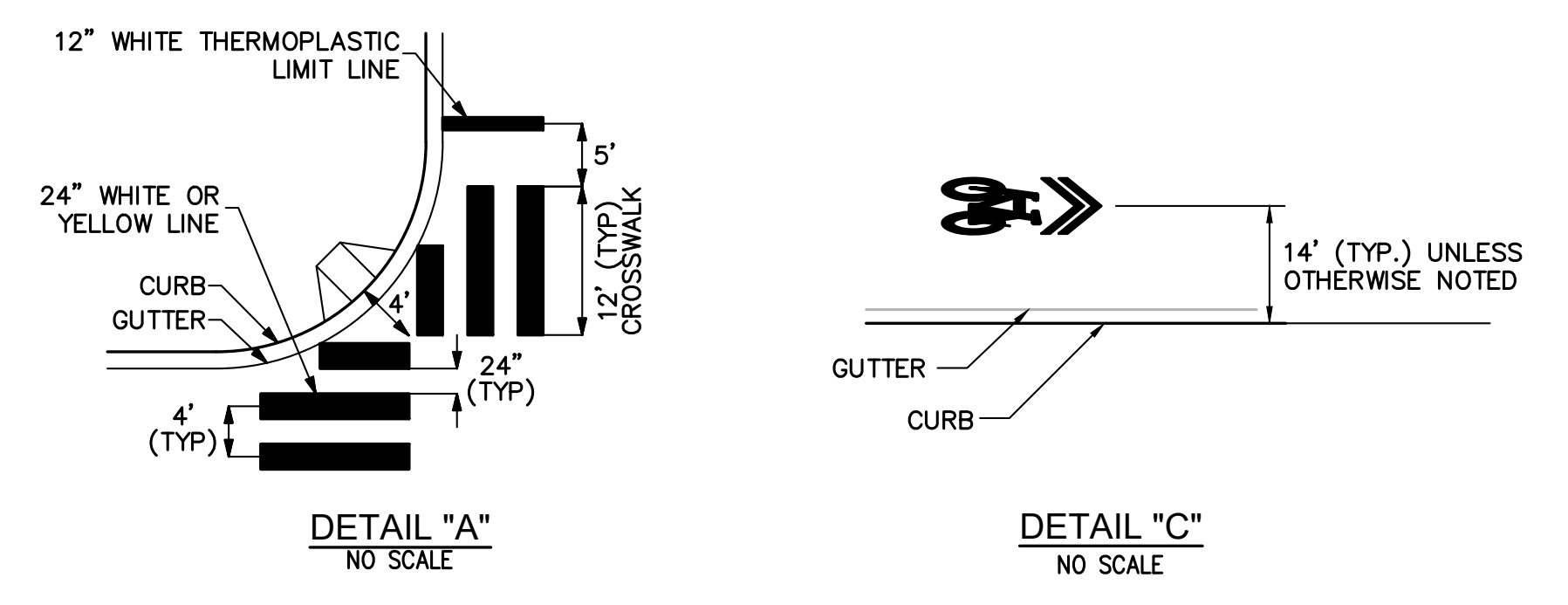
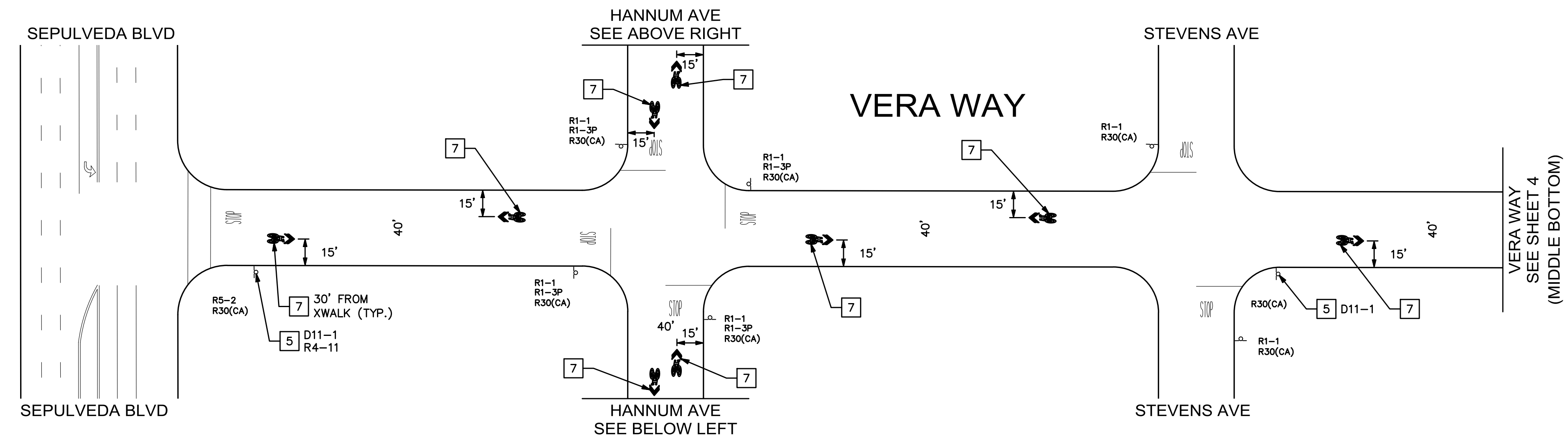
PLAN NO. MTE 1001



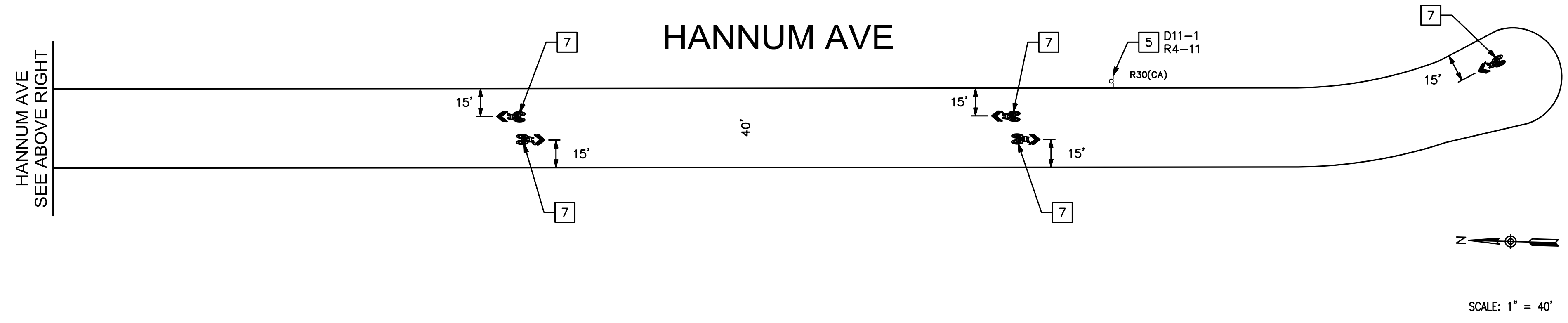
- SIGNING AND STRIPING CONSTRUCTION NOTES:**
- 1 INSTALL STRIPING DETAIL AND/OR PAVEMENT MARKING AS SHOWN.
 - 3 REMOVE CONFLICTING STOP BAR AND/OR STOP PAVEMENT MARKING IF ANY AND INSTALL 24" WHITE HIGH VISIBILITY CONTINENTAL CROSSWALK PER DETAIL "A". CROSSWALK SHALL BE 12" IN WIDTH (INSIDE TO INSIDE) UNLESS OTHERWISE INDICATED.
 - 4 INSTALL 12" WHITE LIMIT LINE.
 - 5 INSTALL SIGN(S) ON EXISTING POLE AS NOTED.
 - 7 INSTALL SHARED ROADWAY BICYCLE PAVEMENT MARKING PER DETAIL "C". PAVEMENT MARKINGS SHALL BE SPACED 250', UNLESS OTHERWISE NOTED.

SCALE: 1" = 40'

SCALE: 1" = 40'

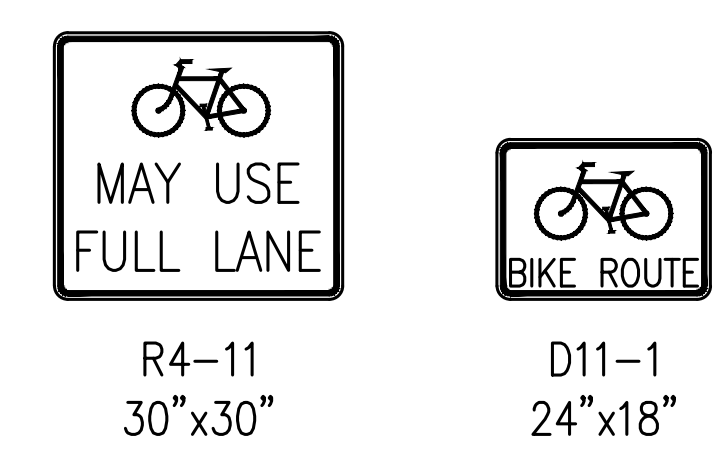


SCALE: 1" = 40'



SCALE: 1" = 40'

NEW SIGN LEGEND (THIS SHEET ONLY):



CITY OF CULVER CITY PUBLIC WORKS DEPARTMENT ENGINEERING DIVISION			
SIGNING AND STRIPING PLAN ON EL RINCON ELEMENTARY SCHOOL PLAYA ST, HANNUM AVE, AND VERA WAY			
DESIGNED BY BC/MP	DATE 5/25/23	SCALE HORIZ: VERT:	APPROVED BY: <i>Andrew Maximos</i> ANDREW MAXIMOUS, P.E., T.E.
DRAWN BY BC/MP	DATE 5/25/23	PROJECT NUMBER -	DATE 6-22-23
FIELD BOOK REFERENCE		PROJECT NUMBER	
Sheet 5 Of 13 Sheets			

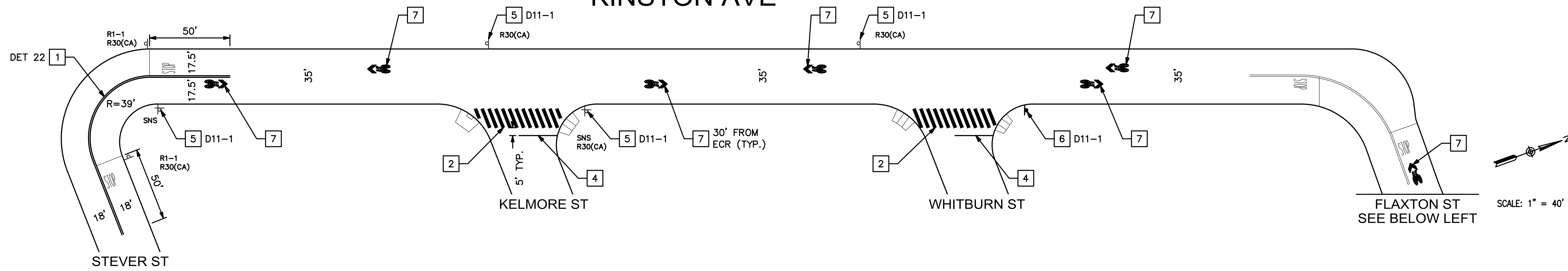


PLANS PREPARED BY:
WILLDAN Engineering extending your reach
13191 CROSSROADS PARKWAY NORTH
SUITE 405 INDUSTRY, CA 91746-3497
(949) 908-6200
UNDER THE SUPERVISION OF
Jeffrey C. Lau 5/25/2023
JEFFREY C. LAU RCE 83887 DATE

NO.	BY	APPR.	DATE
-----	----	-------	------

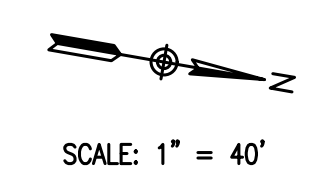
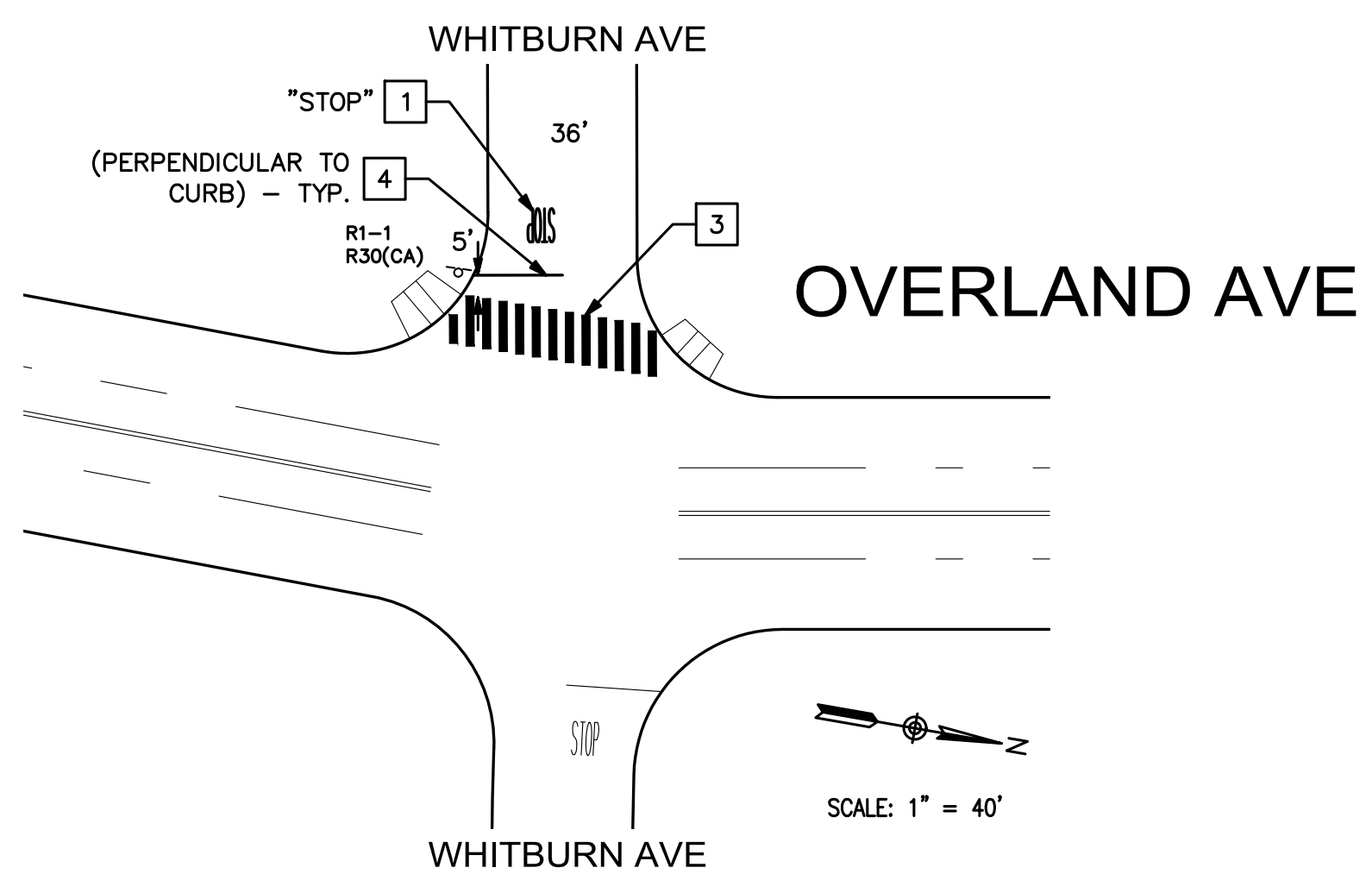
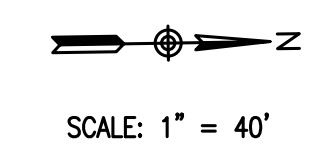
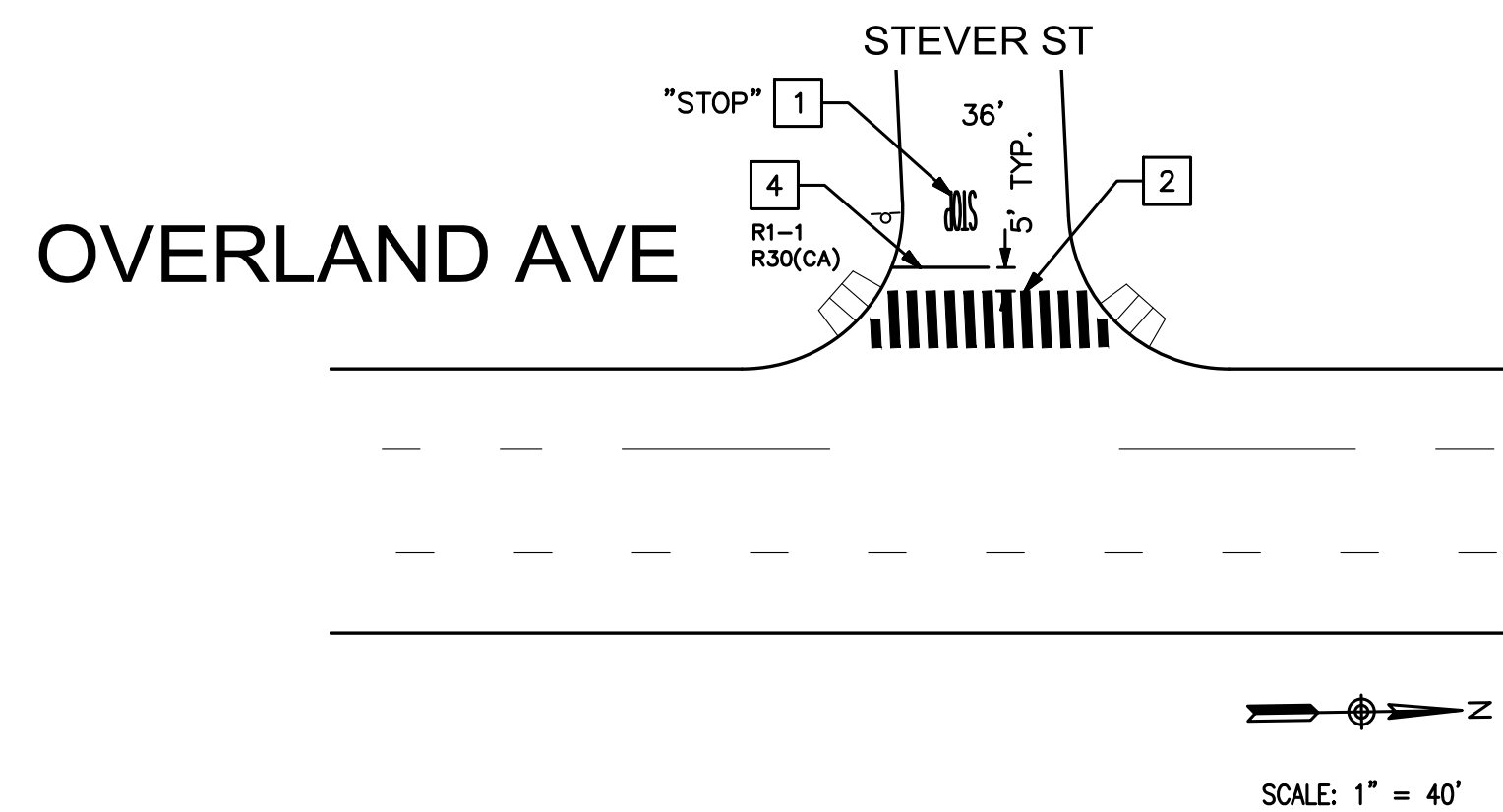
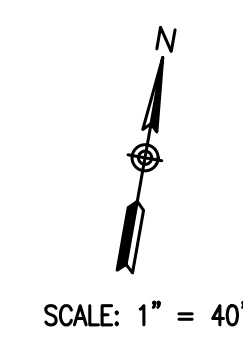
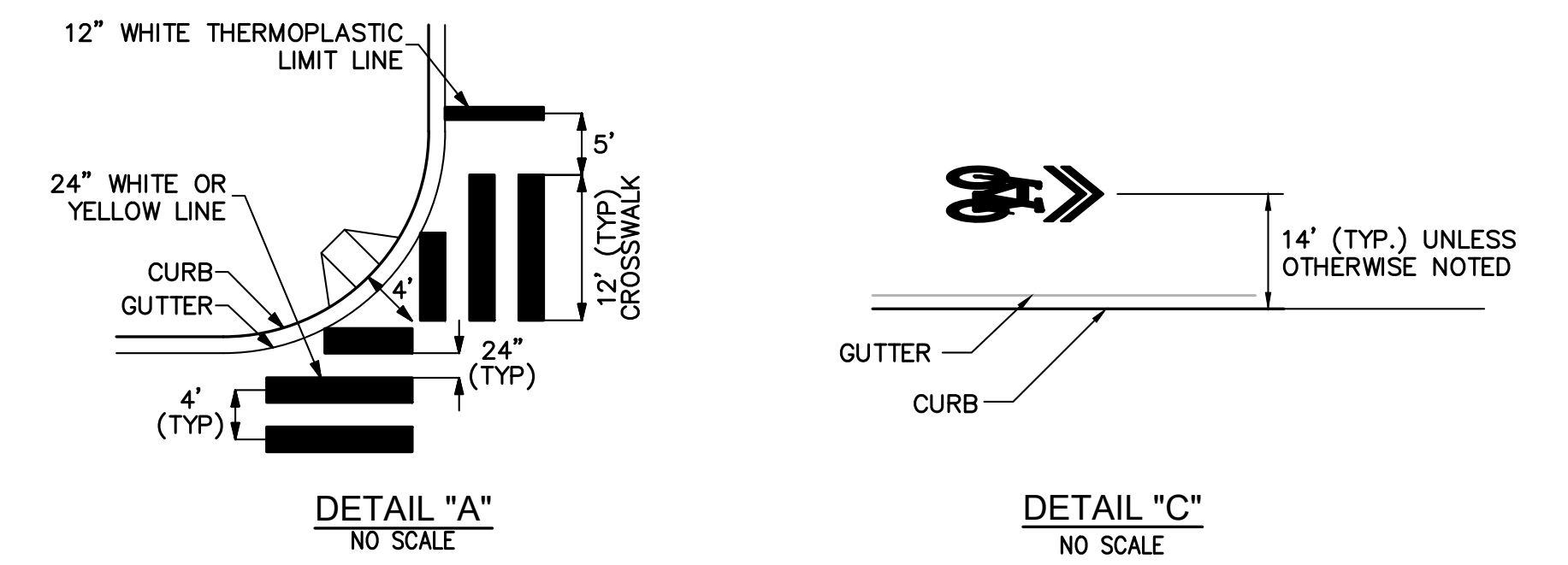
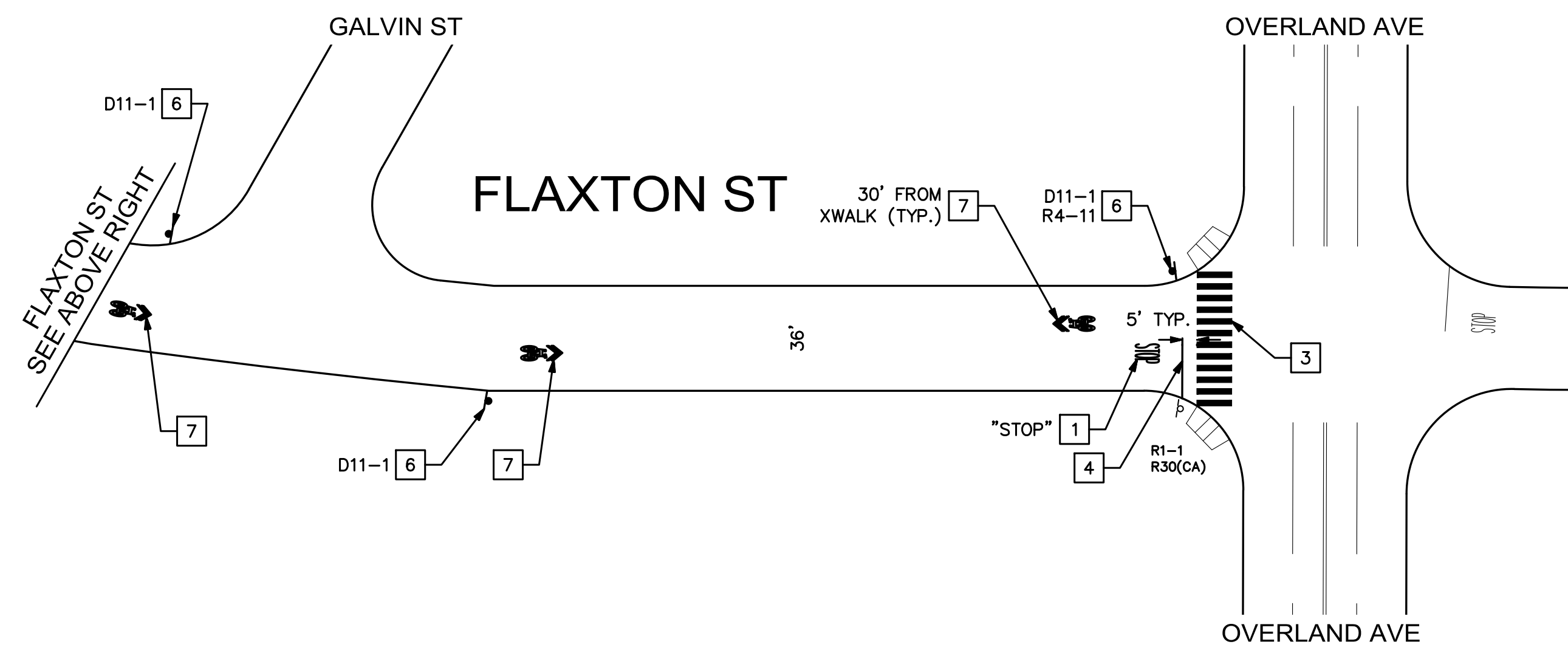
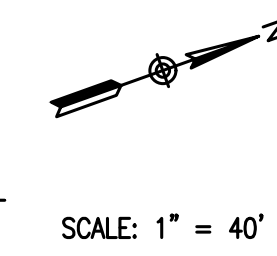
PLAN NO. MTE 1001

KINSTON AVE

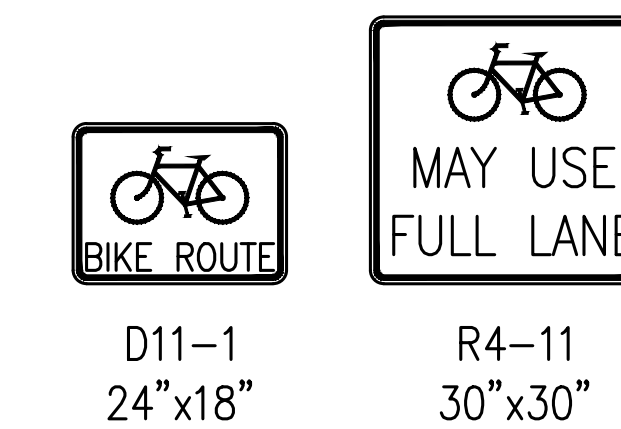


SIGNING AND STRIPING CONSTRUCTION NOTES:

- 1 INSTALL STRIPING DETAIL AND/OR PAVEMENT MARKING AS SHOWN.
- 2 REMOVE CONFLICTING STOP BAR AND/OR STOP PAVEMENT MARKING IF ANY AND INSTALL 24" YELLOW HIGH VISIBILITY CONTINENTAL CROSSWALK PER DETAIL "A". CROSSWALK SHALL BE 12" IN WIDTH (INSIDE TO INSIDE) UNLESS OTHERWISE INDICATED.
- 3 REMOVE CONFLICTING STOP BAR AND/OR STOP PAVEMENT MARKING IF ANY AND INSTALL 24" WHITE HIGH VISIBILITY CONTINENTAL CROSSWALK PER DETAIL "A". CROSSWALK SHALL BE 12" IN WIDTH (INSIDE TO INSIDE) UNLESS OTHERWISE INDICATED.
- 4 INSTALL 12" WHITE LIMIT LINE.
- 5 INSTALL SIGN(S) ON EXISTING POLE AS NOTED.
- 6 INSTALL SIGN(S) AND POST AS NOTED.
- 7 INSTALL SHARED ROADWAY BICYCLE PAVEMENT MARKING PER DETAIL "C". PAVEMENT MARKINGS SHALL BE SPACED 250', UNLESS OTHERWISE NOTED.



NEW SIGN LEGEND (THIS SHEET ONLY):



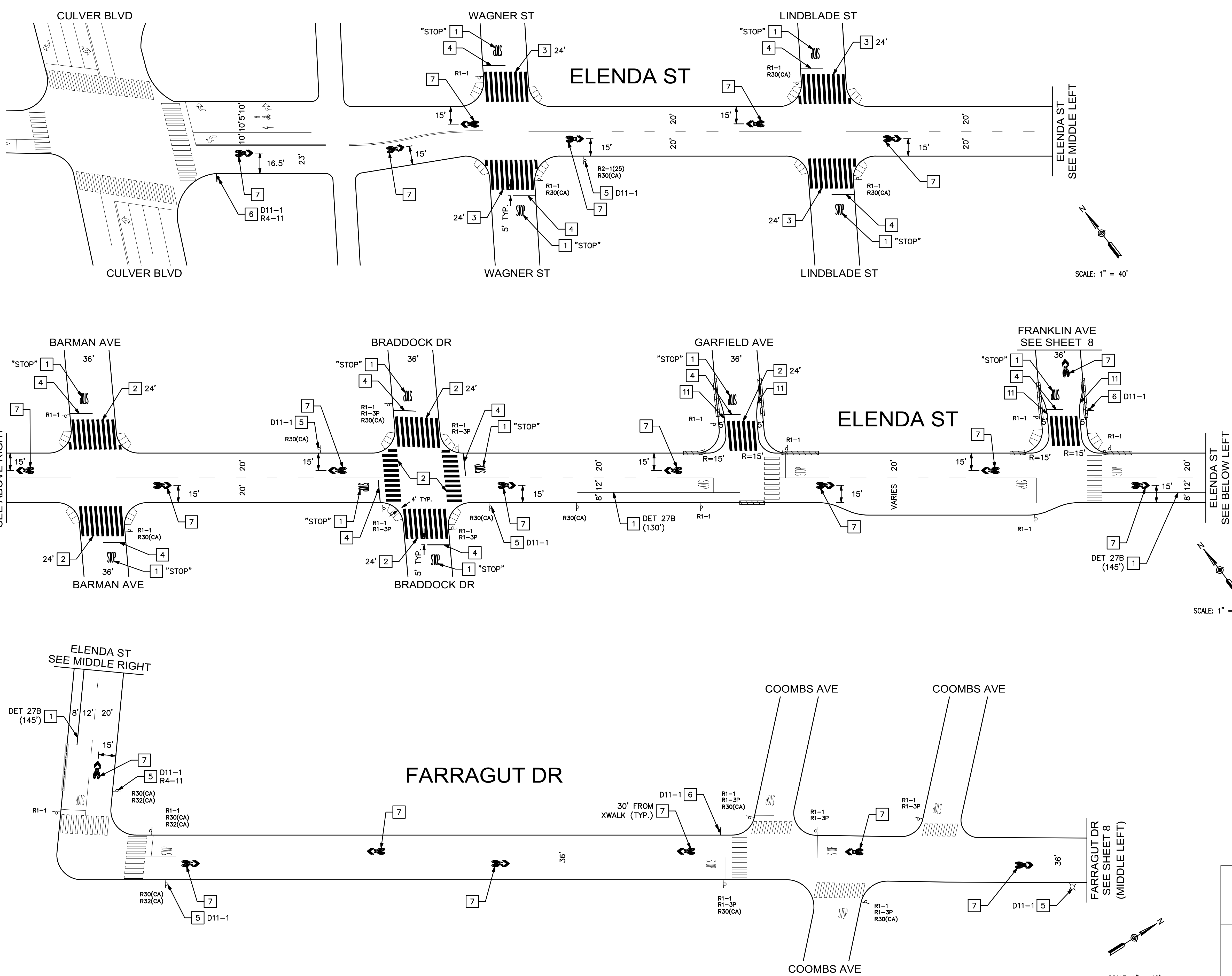
CITY OF CULVER CITY PUBLIC WORKS DEPARTMENT ENGINEERING DIVISION			
SIGNING AND STRIPING PLAN ON EL RINCON ELEMENTARY SCHOOL KINSTON AVE, FLAXTON ST, AND OVERLAND AVE			
DESIGNED BY BC/MP	DATE 5/25/23	SCALE HORIZ: VERT:	APPROVED BY: <i>Andrew Maximos</i> ANDREW MAXIMOUS, P.E., T.E.
DRAWN BY BC/MP	DATE 5/25/23	PROJECT NUMBER -	DATE 6-22-23
FIELD BOOK REFERENCE		PROJECT NUMBER	
Sheet <u>6</u> Of <u>13</u> Sheets			



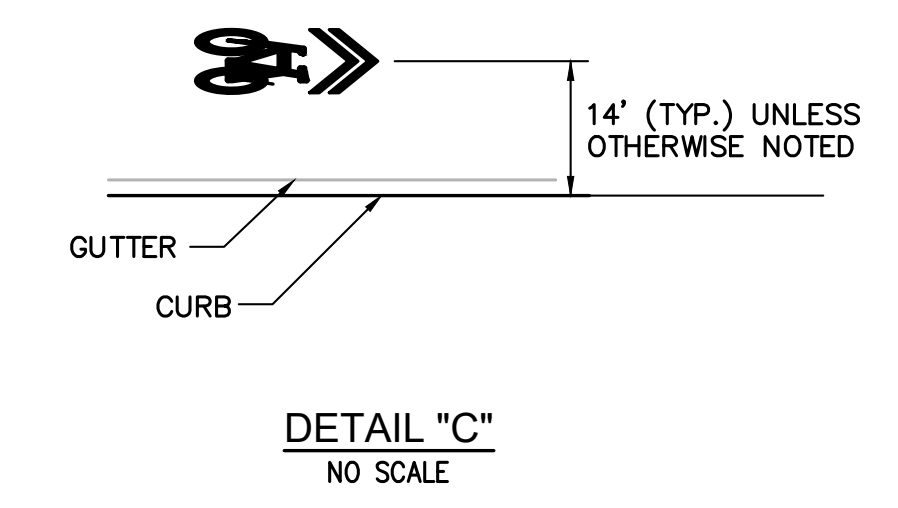
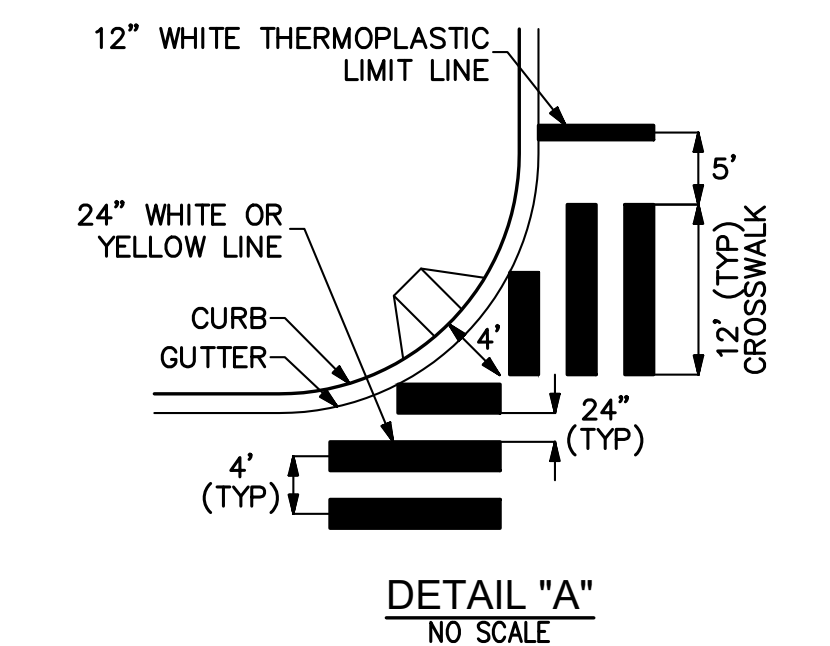
PLANS PREPARED BY:
WILLDAN Engineering *extending your reach*
 13191 CROSSROADS PARKWAY NORTH
 SUITE 405 INDUSTRY, CA 91746-3497
 (949) 908-6200
 UNDER THE SUPERVISION OF
Jeffrey C. Lau 5/25/2023
 JEFFREY C. LAU RCE 83887 DATE

NO.	BY	APPR.	DATE

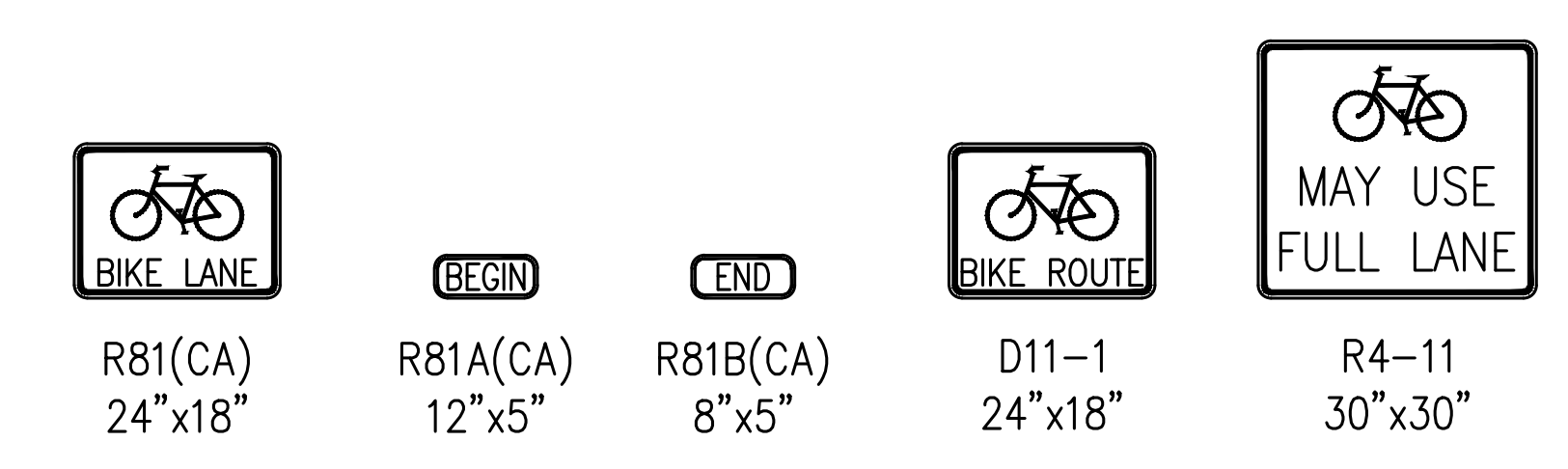
PLAN NO. MTE 1001



- SIGNING AND STRIPING CONSTRUCTION NOTES:**
- 1 INSTALL STRIPING DETAIL AND/OR PAVEMENT MARKING AS SHOWN.
 - 2 REMOVE CONFLICTING STOP BAR AND/OR STOP PAVEMENT MARKING IF ANY AND INSTALL 24" YELLOW HIGH VISIBILITY CONTINENTAL CROSSWALK PER DETAIL "A". CROSSWALK SHALL BE 12" IN WIDTH (INSIDE TO INSIDE) UNLESS OTHERWISE INDICATED.
 - 3 REMOVE CONFLICTING STOP BAR AND/OR STOP PAVEMENT MARKING IF ANY AND INSTALL 24" WHITE HIGH VISIBILITY CONTINENTAL CROSSWALK PER DETAIL "A". CROSSWALK SHALL BE 12" IN WIDTH (INSIDE TO INSIDE) UNLESS OTHERWISE INDICATED.
 - 4 INSTALL 12" WHITE LIMIT LINE.
 - 5 INSTALL SIGN(S) ON EXISTING POLE AS NOTED.
 - 6 INSTALL SIGN(S) AND POST AS NOTED.
 - 7 INSTALL SHARED ROADWAY BICYCLE PAVEMENT MARKING PER DETAIL "C". PAVEMENT MARKINGS SHALL BE SPACED 250', UNLESS OTHERWISE NOTED.
 - 11 INSTALL 8" WHITE STRIPE.



NEW SIGN LEGEND (THIS SHEET ONLY):



**CITY OF CULVER CITY
PUBLIC WORKS DEPARTMENT
ENGINEERING DIVISION**

SIGNING AND STRIPING PLAN ON
FARRAGUT ELEMENTARY SCHOOL
ELEND A ST AND FARRAGUT DR

DESIGNED BY BC/MP	DATE 5/25/23	SCALE HORIZ: VERT:	APPROVED BY: <i>Andrew Maximos</i> ANDREW MAXIMOS, P.E., T.E.	DATE 6-22-23
DRAWN BY BC/MP	DATE 5/25/23	PROJECT NUMBER		
FIELD BOOK REFERENCE		Sheet <u>7</u> Of <u>13</u> Sheets		

LEGEND

EXISTING RED-CURB

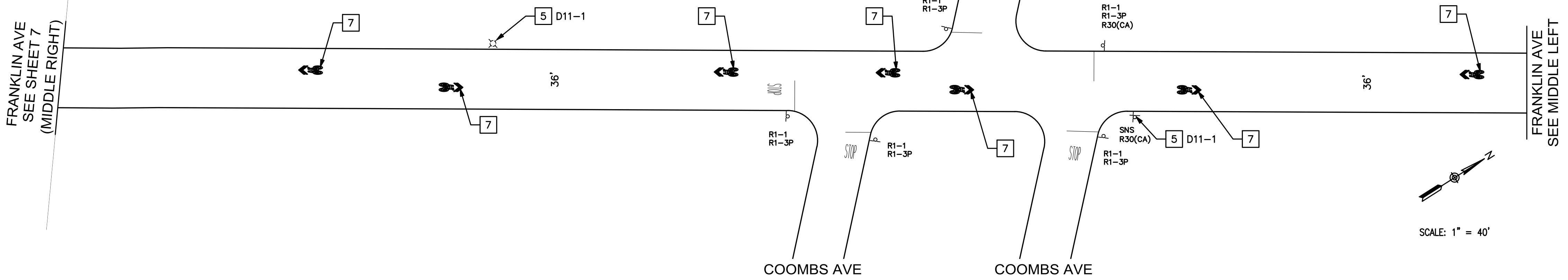
EXISTING YELLOW-CURB



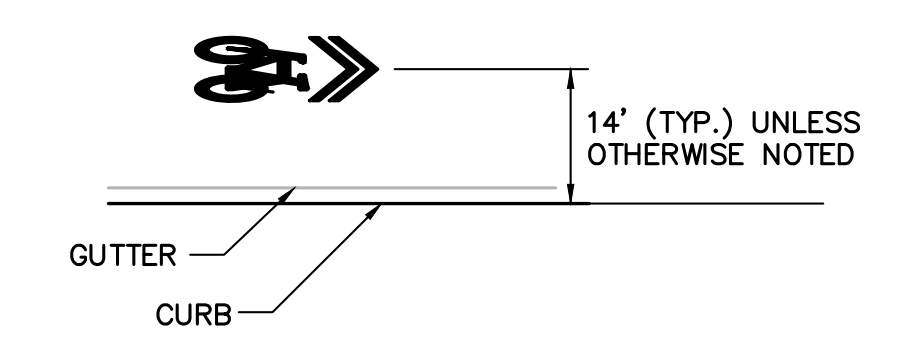
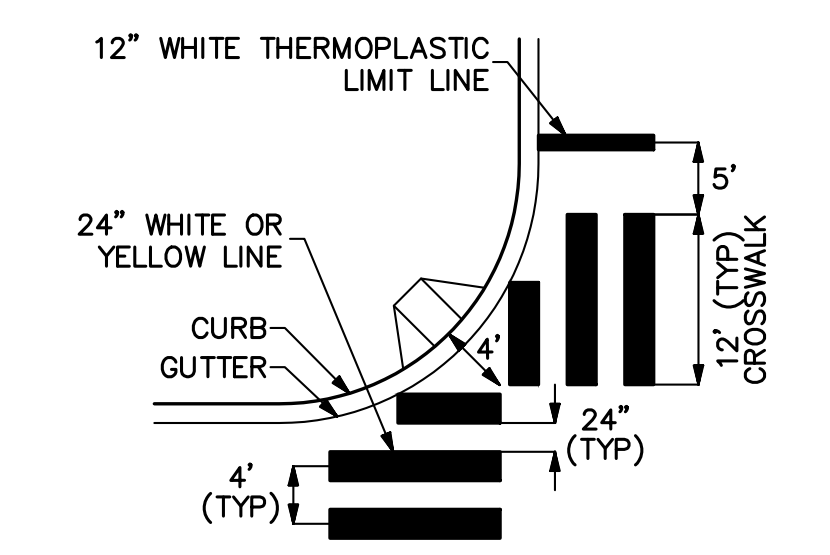
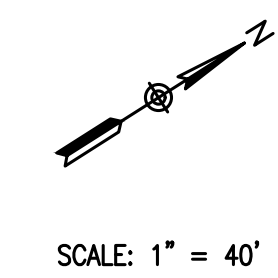
PLANS PREPARED BY:
WILLDAN Engineering extending your reach
13191 CROSSROADS PARKWAY NORTH
SUITE 400 INDUSTRY, CA 91746-3497
(949) 908-6200
UNDER THE SUPERVISION OF
Jeffrey C. Lau 5/25/2023
JEFFREY C. LAU RCE 83887 DATE

NO.	BY	APPR.	DATE

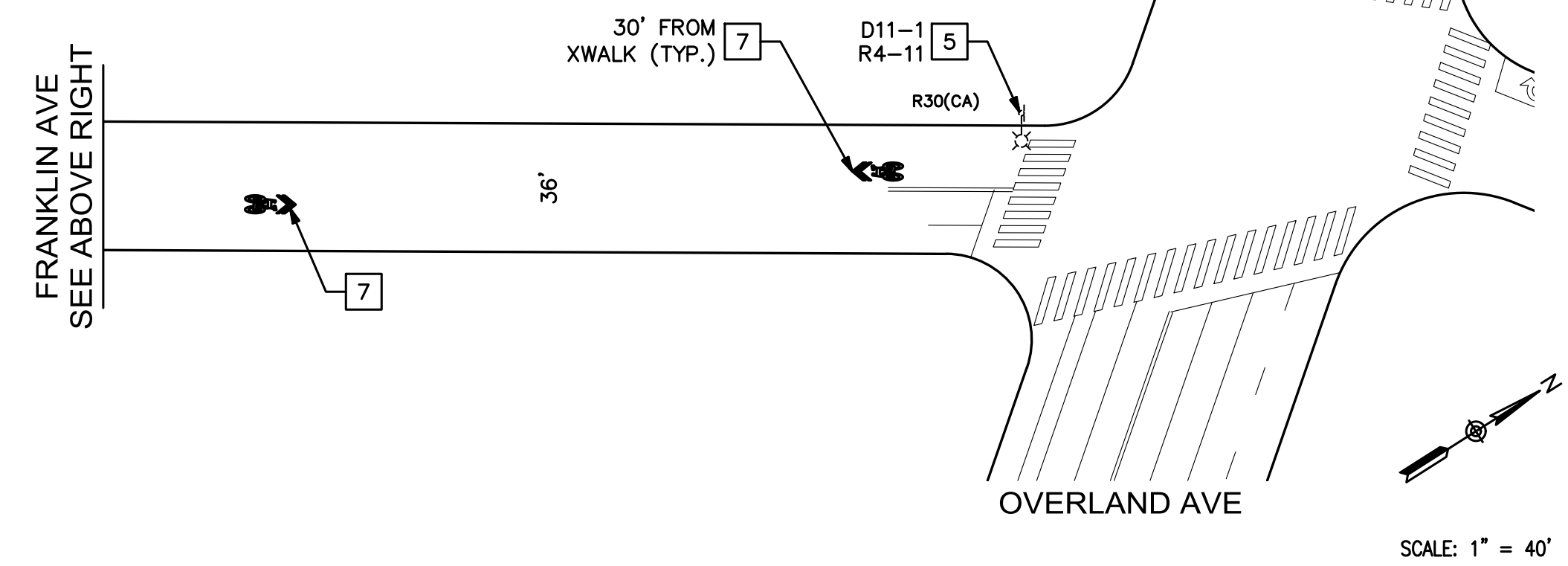
FRANKLIN AVE



- SIGNING AND STRIPING CONSTRUCTION NOTES:**
- 1 INSTALL STRIPING DETAIL AND/OR PAVEMENT MARKING AS SHOWN.
 - 2 REMOVE CONFLICTING STOP BAR AND/OR STOP PAVEMENT MARKING IF ANY AND INSTALL 24" YELLOW HIGH VISIBILITY CONTINENTAL CROSSWALK PER DETAIL "A". CROSSWALK SHALL BE 12" IN WIDTH (INSIDE TO INSIDE) UNLESS OTHERWISE INDICATED.
 - 3 REMOVE CONFLICTING STOP BAR AND/OR STOP PAVEMENT MARKING IF ANY AND INSTALL 24" WHITE HIGH VISIBILITY CONTINENTAL CROSSWALK PER DETAIL "A". CROSSWALK SHALL BE 12" IN WIDTH (INSIDE TO INSIDE) UNLESS OTHERWISE INDICATED.
 - 4 INSTALL 12" WHITE LIMIT LINE.
 - 5 INSTALL SIGN(S) ON EXISTING POLE AS NOTED.
 - 6 INSTALL SIGN(S) AND POST AS NOTED.
 - 7 INSTALL SHARED ROADWAY BICYCLE PAVEMENT MARKING PER DETAIL "C". PAVEMENT MARKINGS SHALL BE SPACED 250', UNLESS OTHERWISE NOTED.

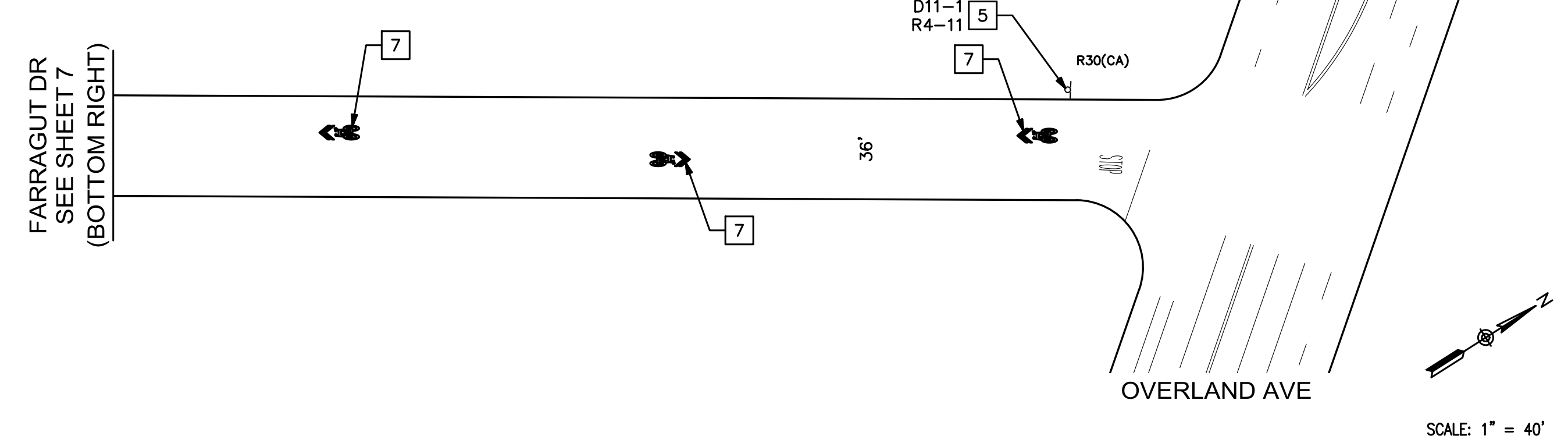


FRANKLIN AVE



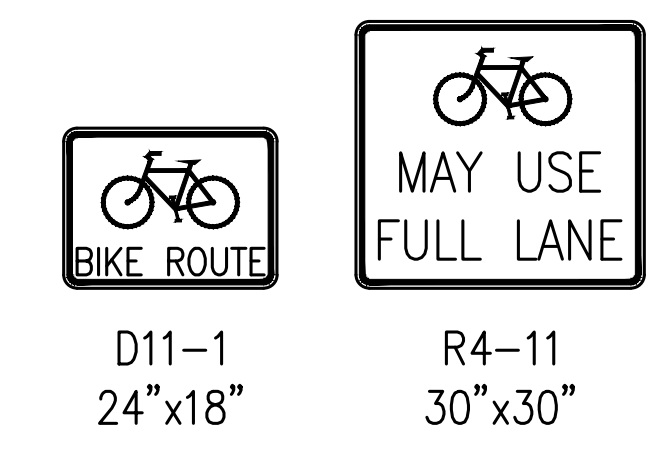
SCALE: 1" = 40'

FARRAGUT DR

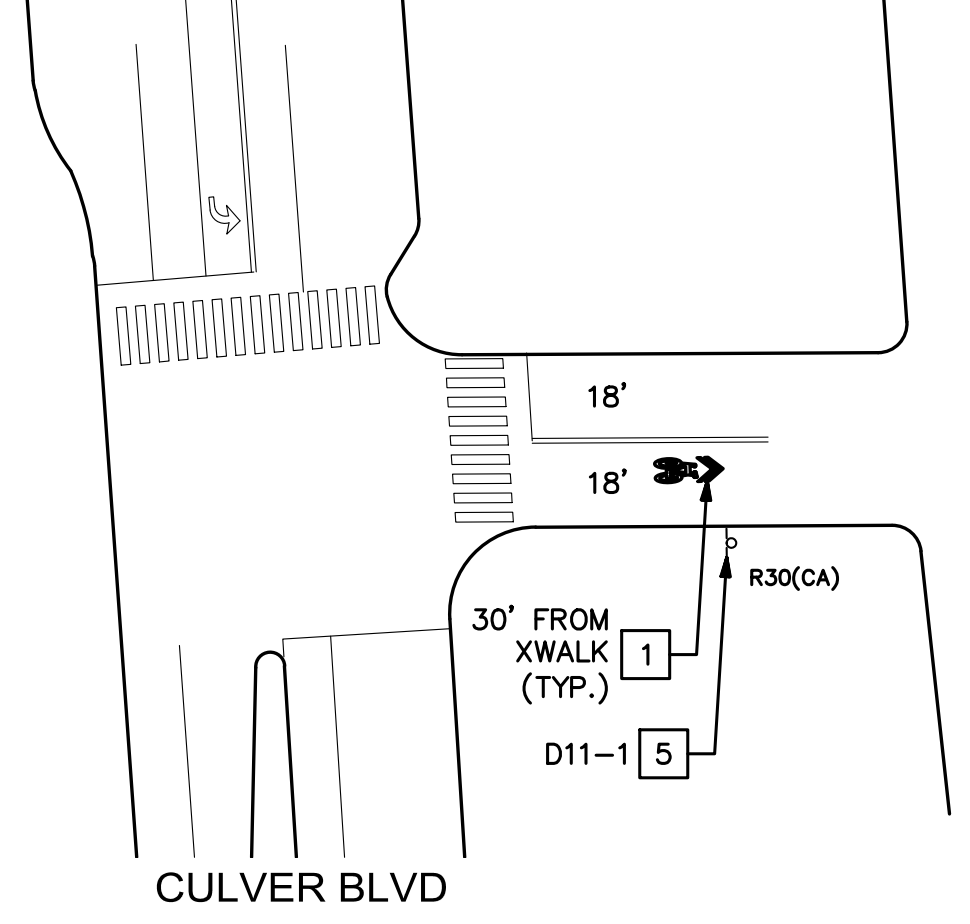


SCALE: 1" = 40'

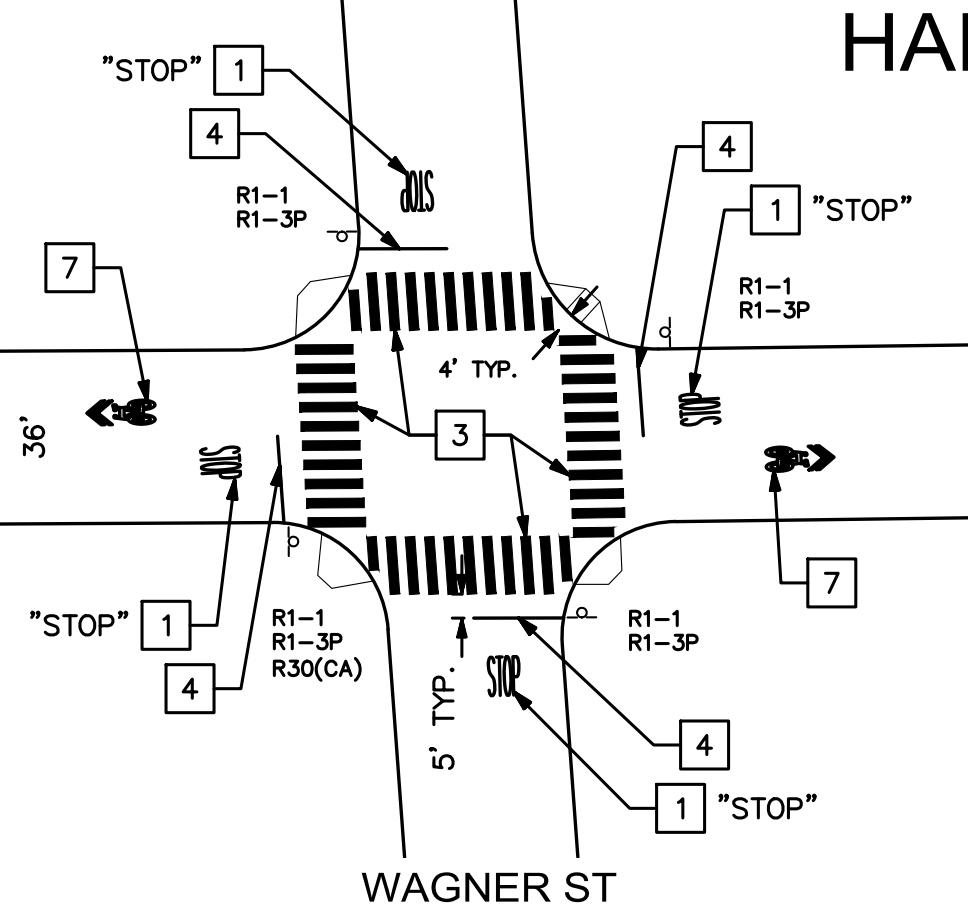
NEW SIGN LEGEND (THIS SHEET ONLY):



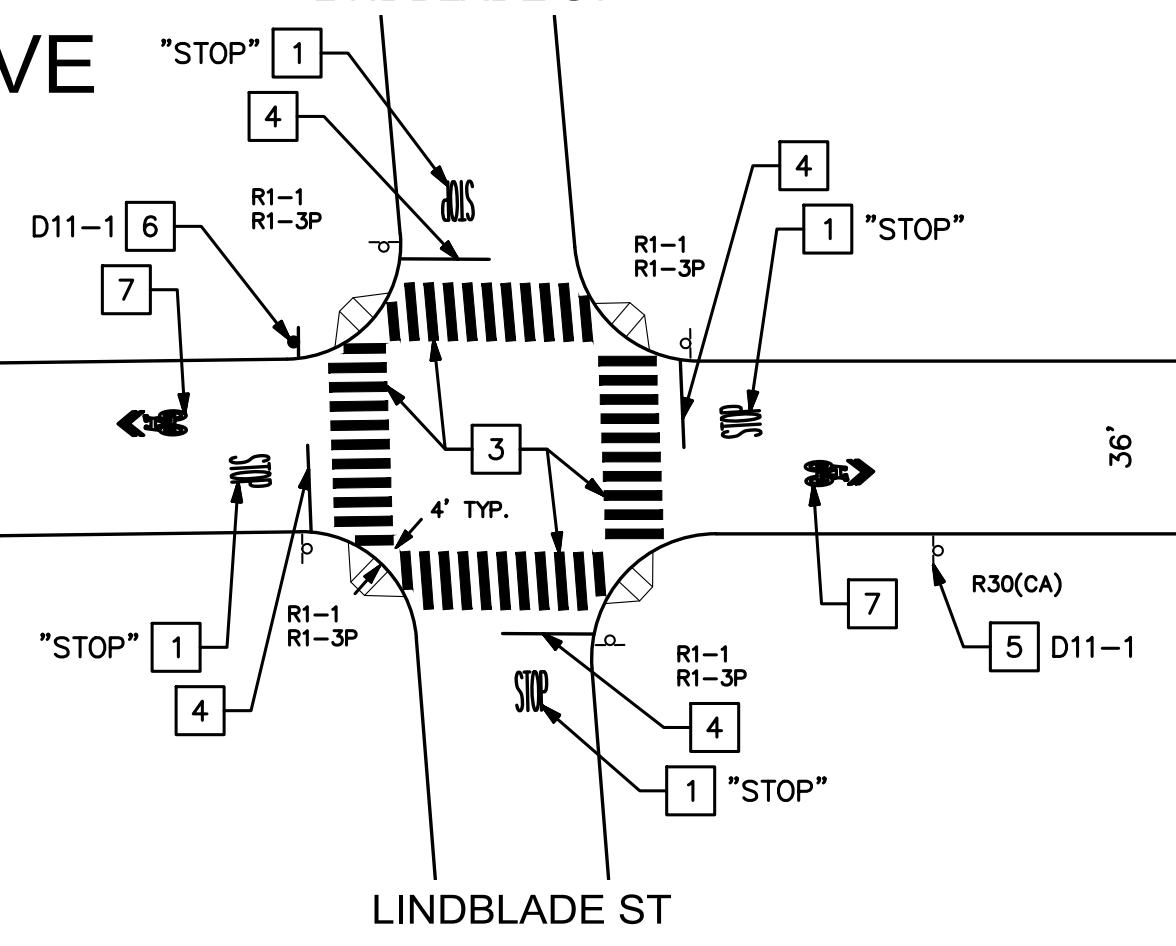
CULVER BLVD



WAGNER ST

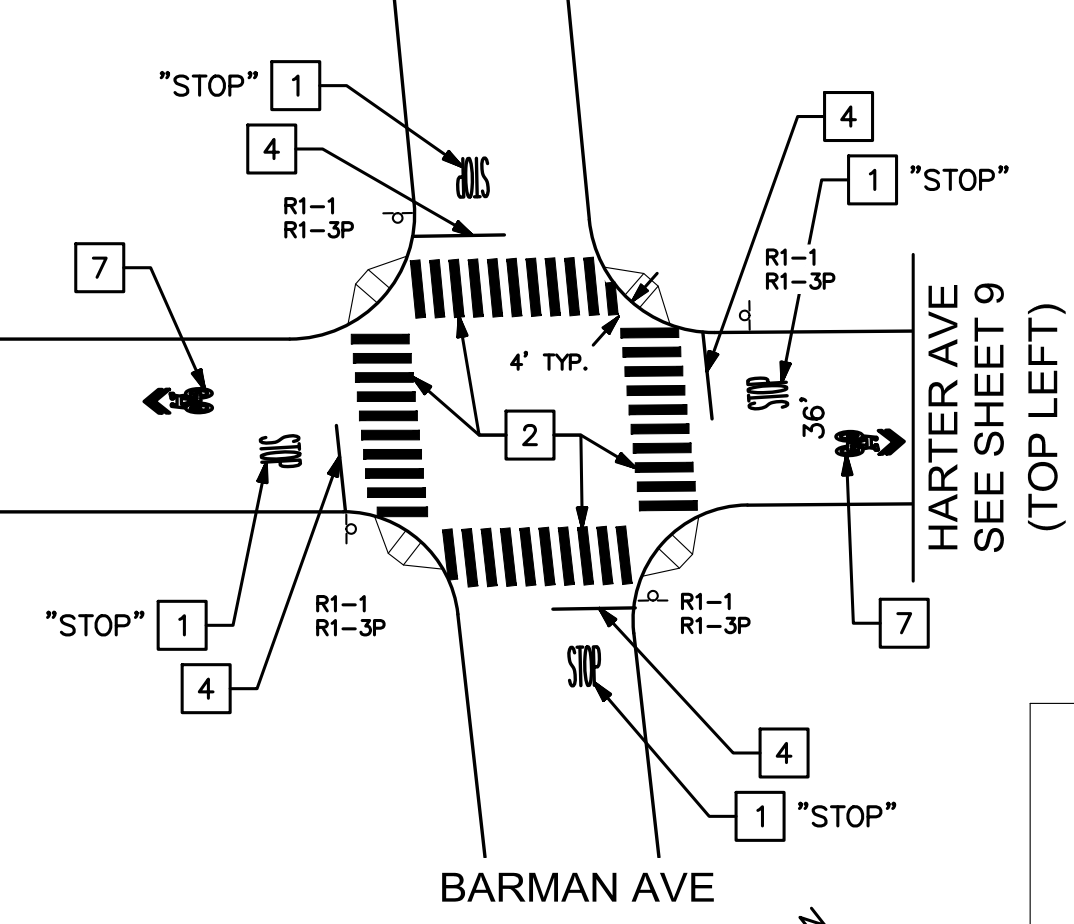


HARTER AVE



LINDBLADE ST

BARMAN AVE



BARMAN AVE

SCALE: 1" = 40'

**CITY OF CULVER CITY
PUBLIC WORKS DEPARTMENT
ENGINEERING DIVISION**

**SIGNING AND STRIPING PLAN ON
FARRAGUT ELEMENTARY SCHOOL
FRANKLIN AVE, FARRAGUT DR, AND HARTER AVE**

DESIGNED BY BC/MP	DATE 5/25/23	SCALE HORIZ: VERT:	APPROVED BY: <i>Andrew Maximos</i> ANDREW MAXIMOUS, P.E., T.E.	DATE 6-22-23
DRAWN BY BC/MP	DATE 5/25/23	PROJECT NUMBER -		

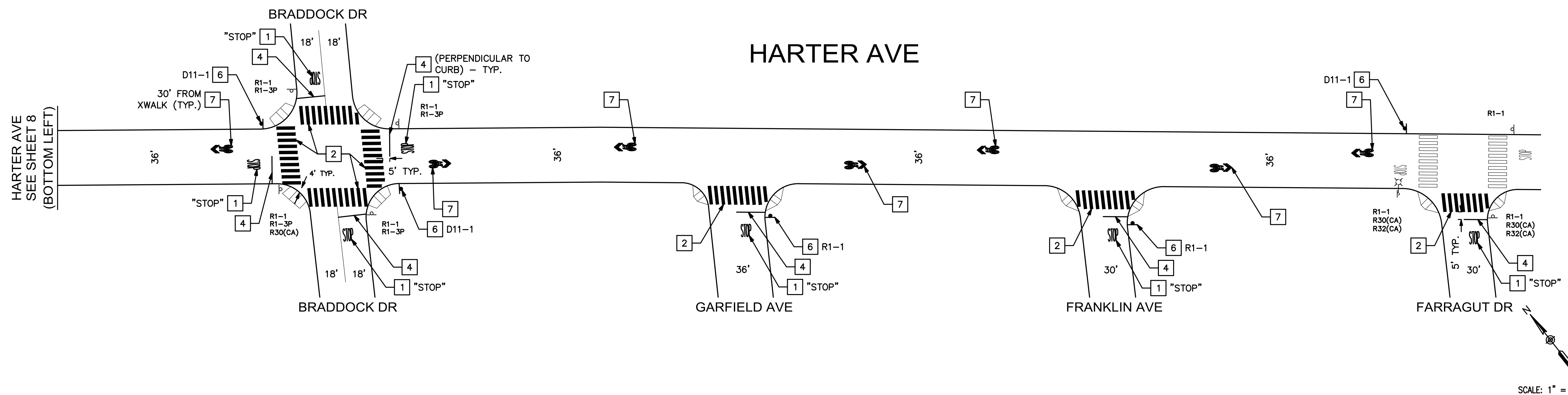
Field Book Reference: Sheet 8 Of 13 Sheets



PLANS PREPARED BY:
WILLDAN Engineering extending your reach
13191 CROSSROADS PARKWAY NORTH
SUITE 405 INDUSTRY, CA 91746-3497
(949) 908-6200
UNDER THE SUPERVISION OF
Jeffrey C. Lau 5/25/2023
JEFFREY C. LAU RCE 83887 DATE

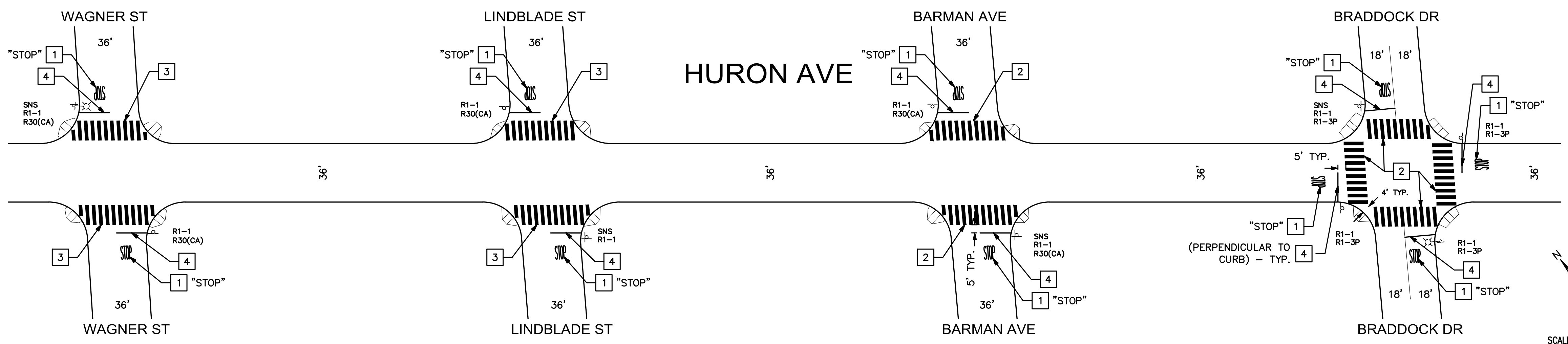
NO.	BY	APPR.	DATE

PLAN NO. MTE 1001

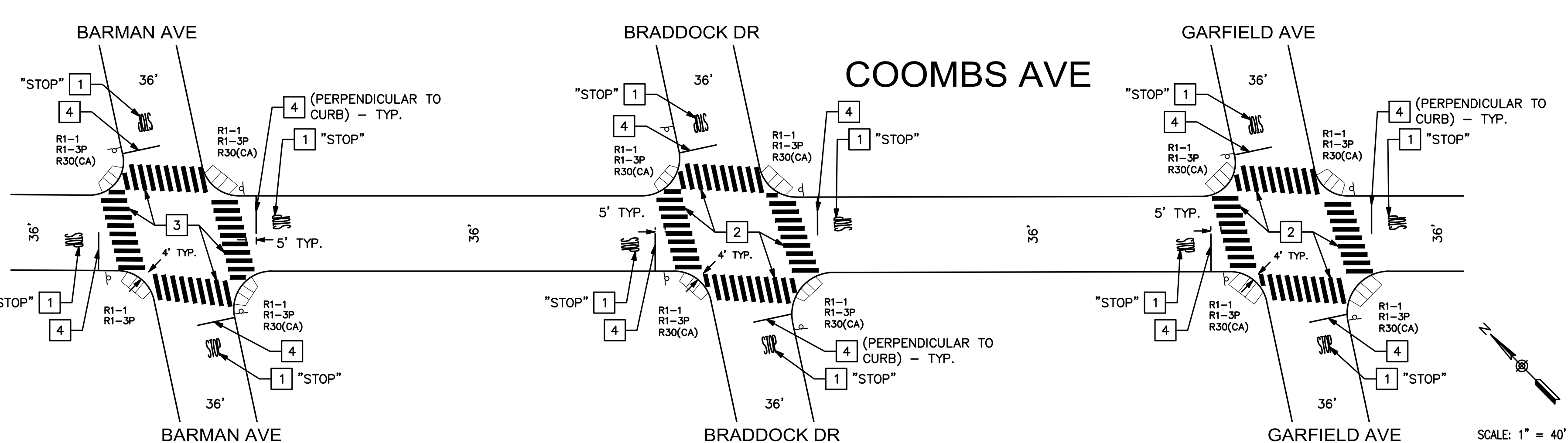
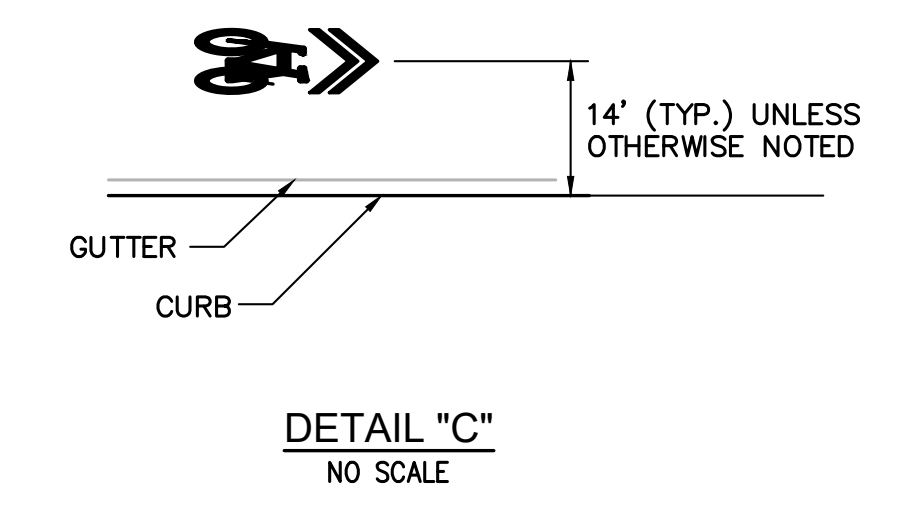
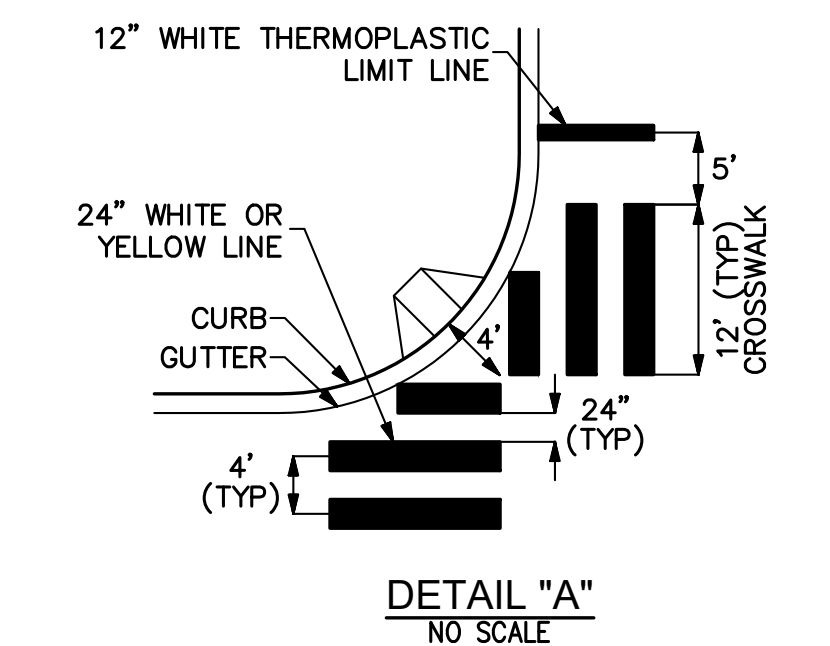


- SIGNING AND STRIPING CONSTRUCTION NOTES:**
- 1 INSTALL STRIPING DETAIL AND/OR PAVEMENT MARKING AS SHOWN.
 - 2 REMOVE CONFLICTING STOP BAR AND/OR STOP PAVEMENT MARKING IF ANY AND INSTALL 24" YELLOW HIGH VISIBILITY CONTINENTAL CROSSWALK PER DETAIL "A". CROSSWALK SHALL BE 12" IN WIDTH (INSIDE TO INSIDE) UNLESS OTHERWISE INDICATED.
 - 3 REMOVE CONFLICTING STOP BAR AND/OR STOP PAVEMENT MARKING IF ANY AND INSTALL 24" WHITE HIGH VISIBILITY CONTINENTAL CROSSWALK PER DETAIL "A". CROSSWALK SHALL BE 12" IN WIDTH (INSIDE TO INSIDE) UNLESS OTHERWISE INDICATED.
 - 4 INSTALL 12" WHITE LIMIT LINE.
 - 6 INSTALL SIGN(S) AND POST AS NOTED.
 - 7 INSTALL SHARED ROADWAY BICYCLE PAVEMENT MARKING PER DETAIL "C". PAVEMENT MARKINGS SHALL BE SPACED 250', UNLESS OTHERWISE NOTED.

SCALE: 1" = 40'

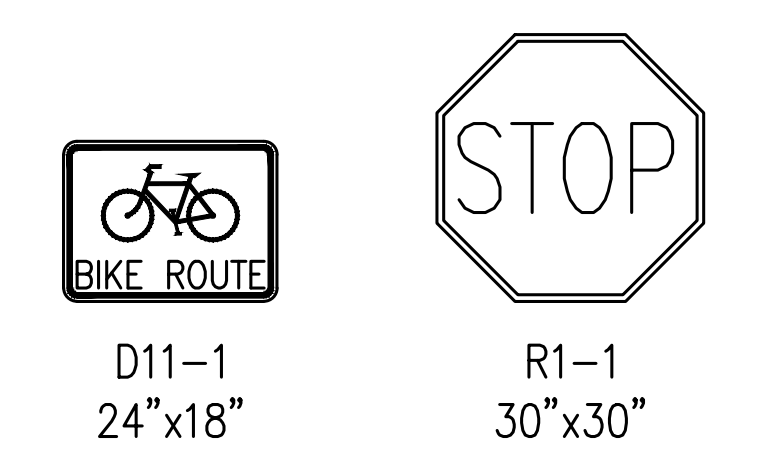


SCALE: 1" = 40'



SCALE: 1" = 40'

NEW SIGN LEGEND (THIS SHEET ONLY):



**CITY OF CULVER CITY
PUBLIC WORKS DEPARTMENT
ENGINEERING DIVISION**

**SIGNING AND STRIPING PLAN ON
FARRAGUT ELEMENTARY SCHOOL
HARTER AVE, HURON AVE, AND COOMBS AVE**

DESIGNED BY BC/MP	DATE 5/25/23	SCALE HORIZ: VERT:	APPROVED BY: <i>Andrew Maximos</i> ANDREW MAXIMOS, P.E., T.E.	DATE 6-22-23
DRAWN BY BC/MP	DATE 5/25/23	PROJECT NUMBER		
FIELD BOOK REFERENCE				

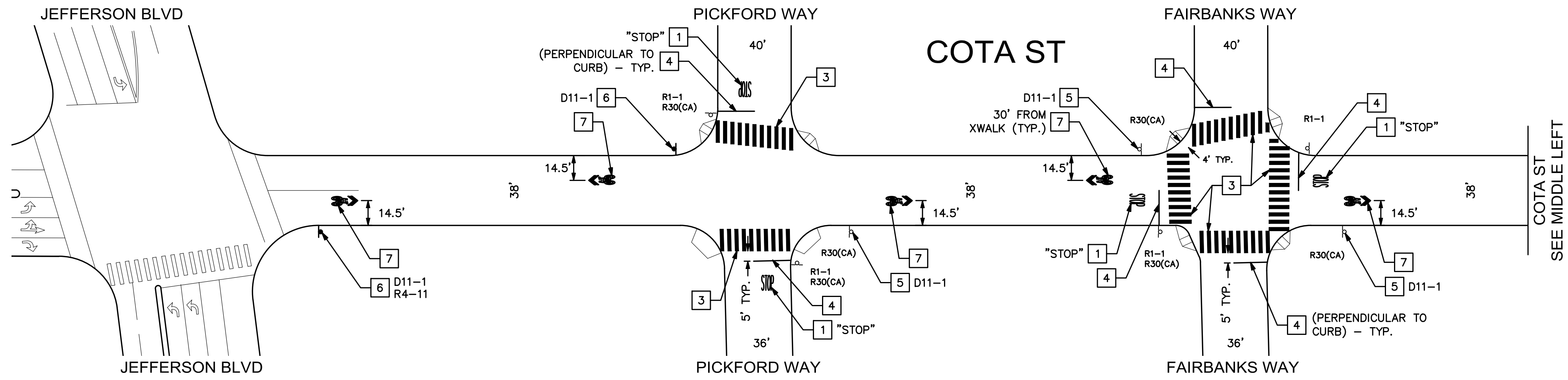
Sheet 9 Of 13 Sheets



PLANS PREPARED BY:
WILLDAN Engineering *extending your reach*
13191 CROSSROADS PARKWAY NORTH
SUITE 405 INDUSTRY, CA 91746-3497
(949) 908-6200
UNDER THE SUPERVISION OF
Jeffrey C. Lau 5/25/2023
JEFFREY C. LAU RCE 83887 DATE

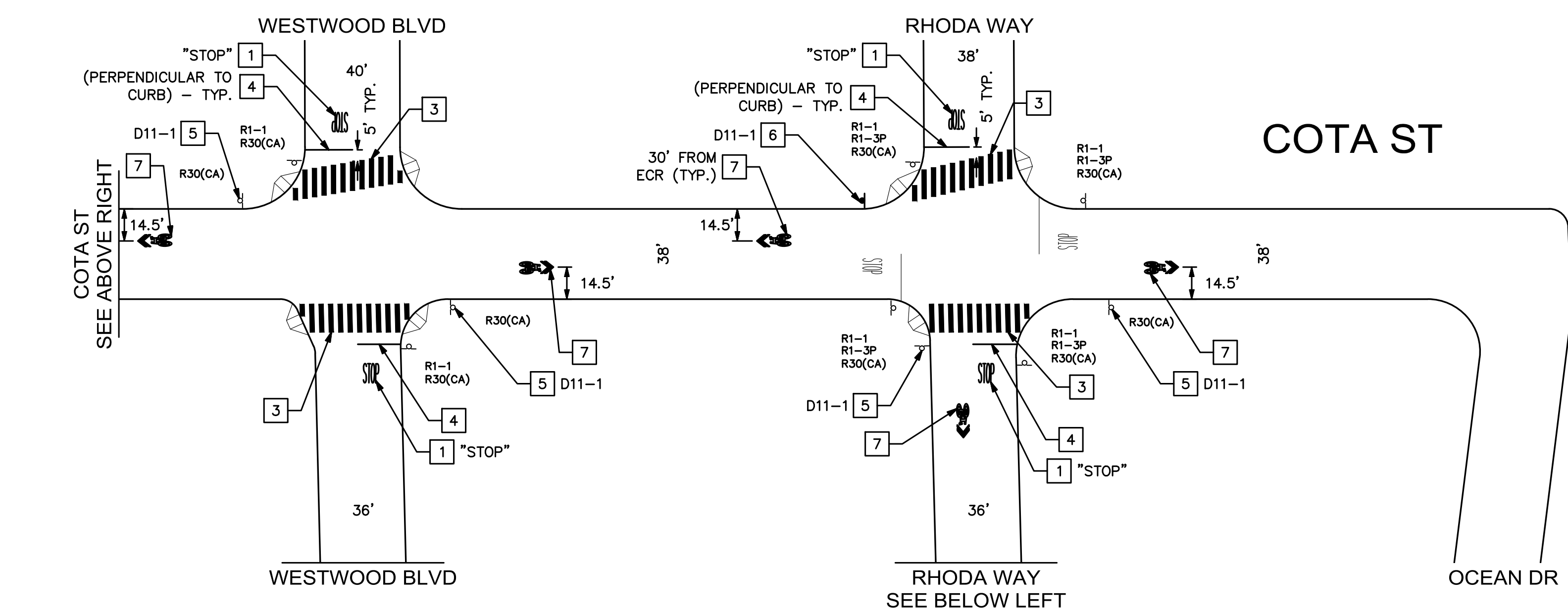
NO.	BY	APPR.	DATE
-----	----	-------	------

PLAN NO. MTE 1001

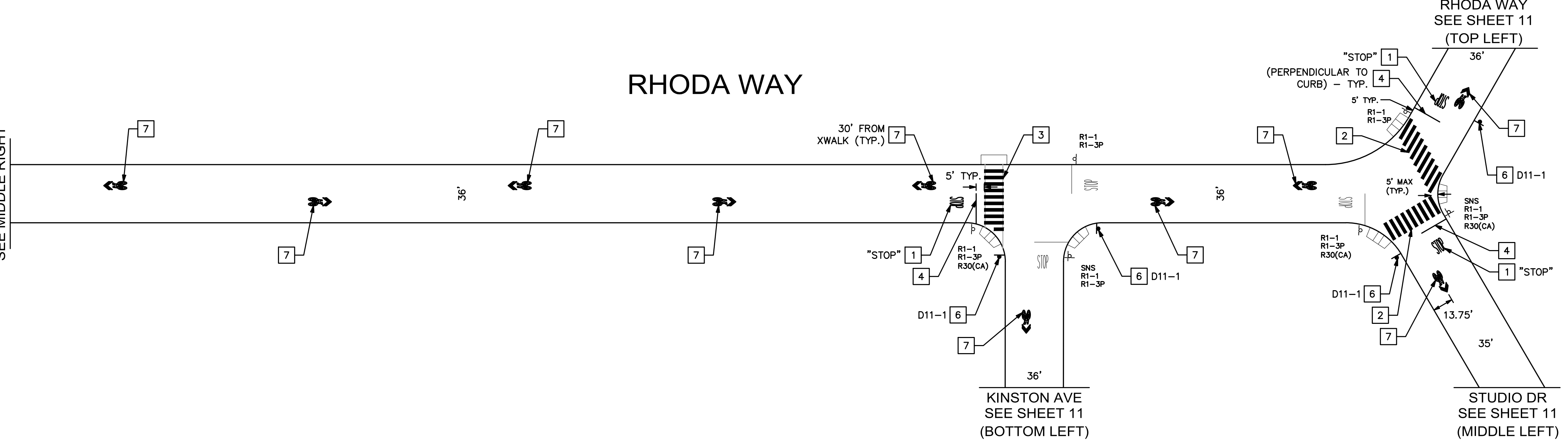
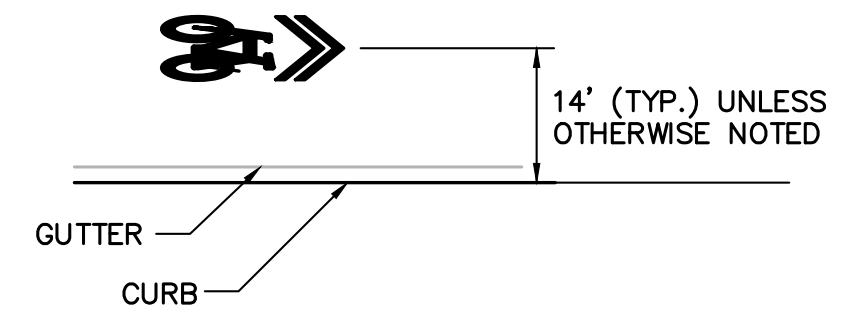
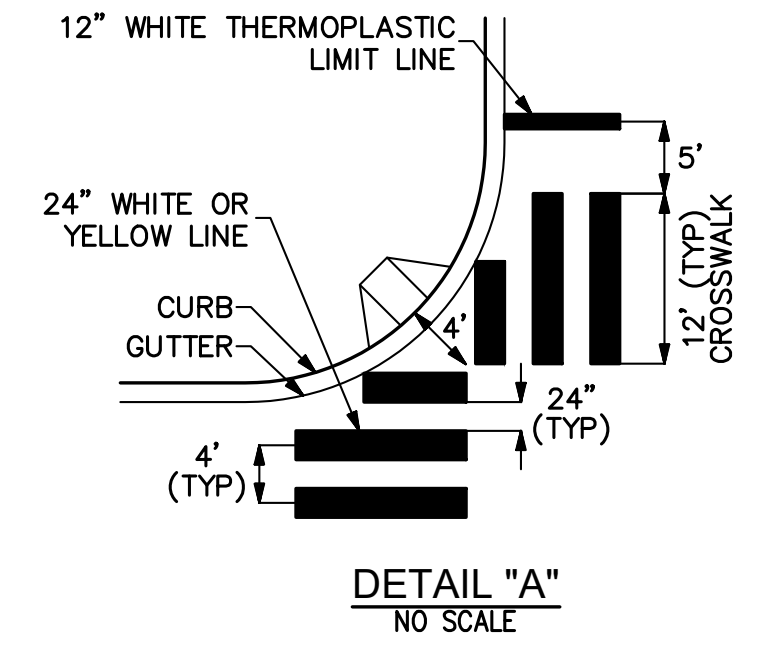


SCALE: 1" = 40'

- SIGNING AND STRIPING CONSTRUCTION NOTES:**
- 1 INSTALL STRIPING DETAIL AND/OR PAVEMENT MARKING AS SHOWN.
 - 2 REMOVE CONFLICTING STOP BAR AND/OR STOP PAVEMENT MARKING IF ANY AND INSTALL 24" YELLOW HIGH VISIBILITY CONTINENTAL CROSSWALK PER DETAIL "A". CROSSWALK SHALL BE 12" IN WIDTH (INSIDE TO INSIDE) UNLESS OTHERWISE INDICATED.
 - 3 REMOVE CONFLICTING STOP BAR AND/OR STOP PAVEMENT MARKING IF ANY AND INSTALL 24" WHITE HIGH VISIBILITY CONTINENTAL CROSSWALK PER DETAIL "A". CROSSWALK SHALL BE 12" IN WIDTH (INSIDE TO INSIDE) UNLESS OTHERWISE INDICATED.
 - 4 INSTALL 12" WHITE LIMIT LINE.
 - 5 INSTALL SIGN(S) ON EXISTING POLE AS NOTED.
 - 6 INSTALL SIGN(S) AND POST AS NOTED.
 - 7 INSTALL SHARED ROADWAY BICYCLE PAVEMENT MARKING PER DETAIL "C". PAVEMENT MARKINGS SHALL BE SPACED 250', UNLESS OTHERWISE NOTED.

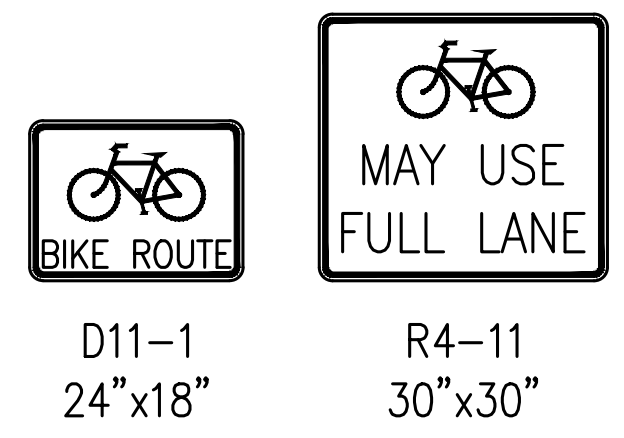


SCALE: 1" = 40'



SCALE: 1" = 40'

NEW SIGN LEGEND (THIS SHEET ONLY):



**CITY OF CULVER CITY
PUBLIC WORKS DEPARTMENT
ENGINEERING DIVISION**

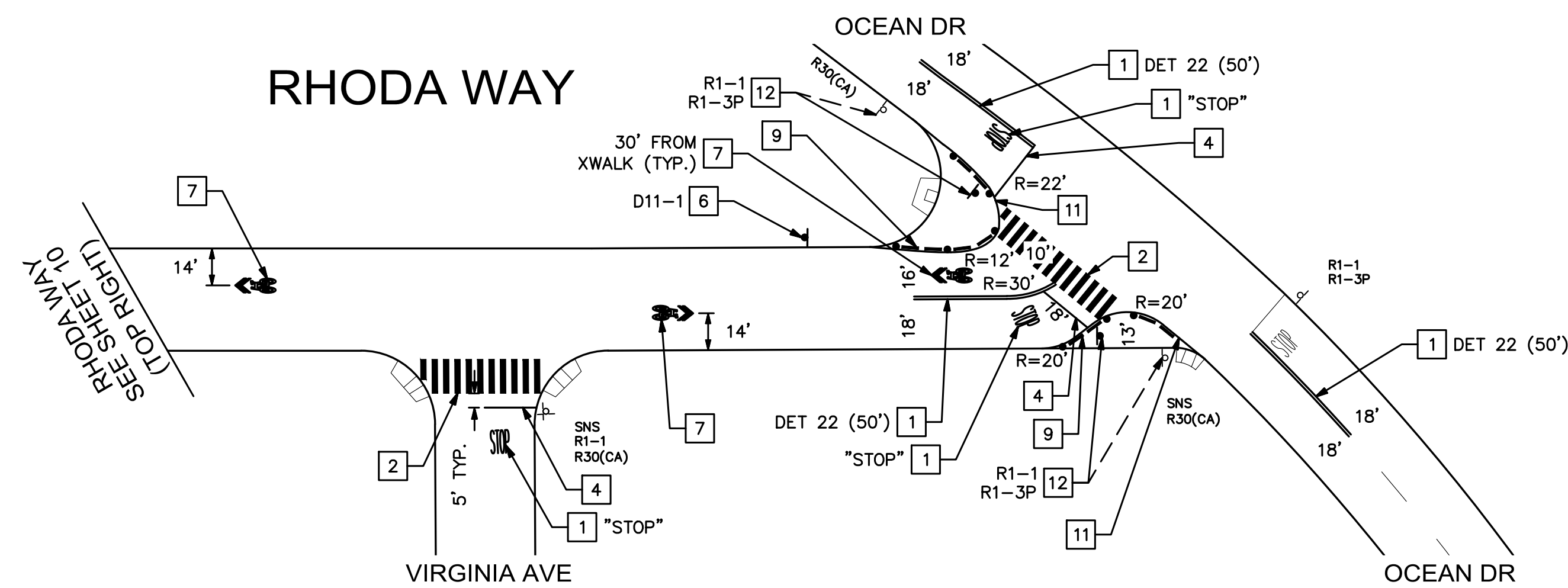
SIGNING AND STRIPING PLAN ON
FARRAGUT ELEMENTARY SCHOOL
COTA ST AND RHODA WAY

DESIGNED BY BC/MP	DATE 5/25/23	SCALE HORIZ: VERT:	APPROVED BY: <i>Andrew Maximos</i> ANDREW MAXIMOUS, P.E., T.E.	DATE 6-22-23
DRAWN BY BC/MP	DATE 5/25/23	PROJECT NUMBER -		
FIELD BOOK REFERENCE			PROJECT NUMBER	
Sheet 10 Of 13 Sheets				



PLANS PREPARED BY:
WILLDAN Engineering extending your reach
13191 CROSSROADS PARKWAY NORTH
SUITE 405 INDUSTRY, CA 91746-3497
(949) 908-6200
UNDER THE SUPERVISION OF
Jeffrey C. Lau 5/25/2023
JEFFREY C. LAU RCE 83887 DATE

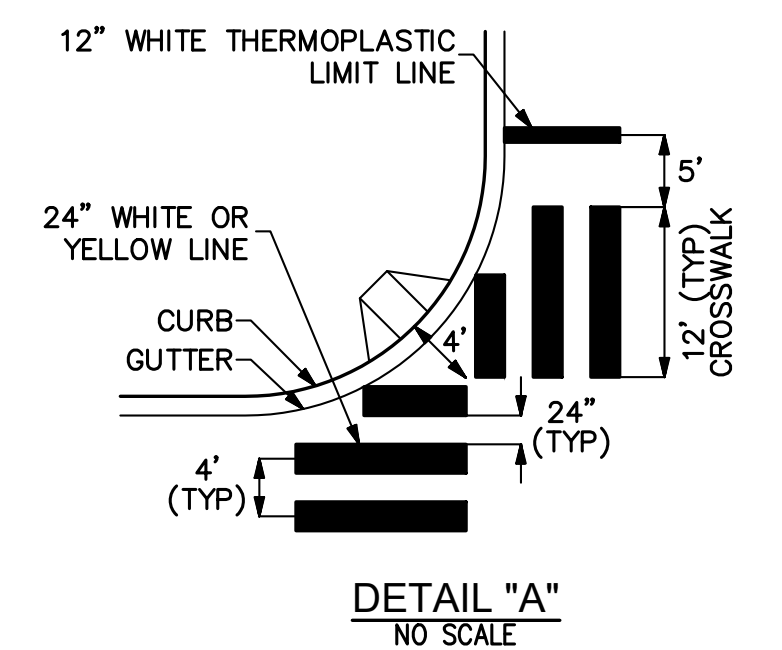
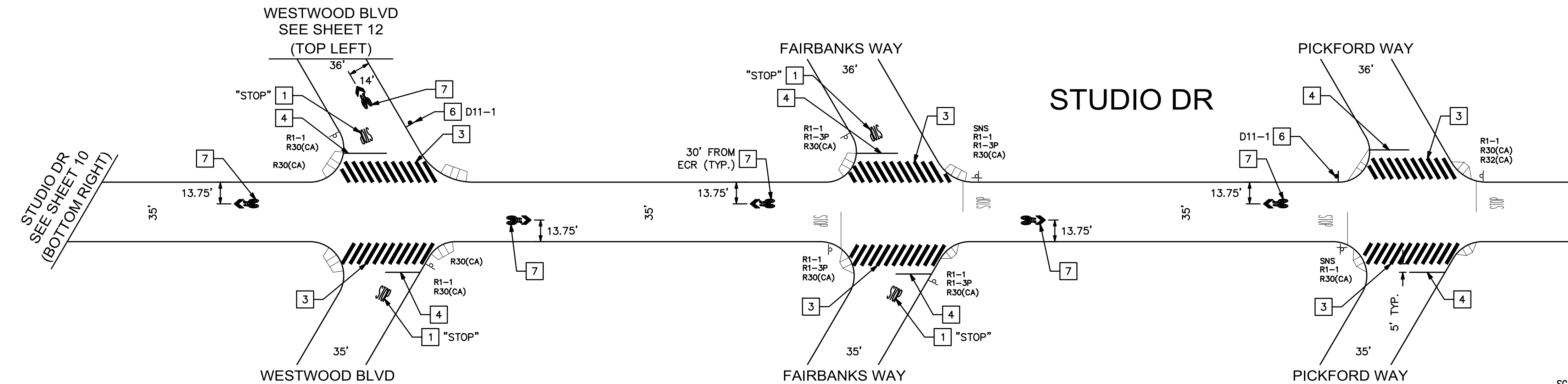
RHODA WAY



SIGNING AND STRIPING CONSTRUCTION NOTES:

- 1 INSTALL STRIPING DETAIL AND/OR PAVEMENT MARKING AS SHOWN.
- 2 REMOVE CONFLICTING STOP BAR AND/OR STOP PAVEMENT MARKING IF ANY AND INSTALL 24" YELLOW HIGH VISIBILITY CONTINENTAL CROSSWALK PER DETAIL "A". CROSSWALK SHALL BE 12" IN WIDTH (INSIDE TO INSIDE) UNLESS OTHERWISE INDICATED.
- 3 REMOVE CONFLICTING STOP BAR AND/OR STOP PAVEMENT MARKING IF ANY AND INSTALL 24" WHITE HIGH VISIBILITY CONTINENTAL CROSSWALK PER DETAIL "A". CROSSWALK SHALL BE 12" IN WIDTH (INSIDE TO INSIDE) UNLESS OTHERWISE INDICATED.
- 4 INSTALL 12" WHITE LIMIT LINE.
- 5 INSTALL SIGN(S) ON EXISTING POLE AS NOTED.
- 6 INSTALL SIGN(S) AND POST AS NOTED.
- 7 INSTALL SHARED ROADWAY BICYCLE PAVEMENT MARKING PER DETAIL "C". PAVEMENT MARKINGS SHALL BE SPACED 250', UNLESS OTHERWISE NOTED.
- 9 INSTALL RUBBER WHEELS STOPS AND OMEGAPOST WHITE DELINEATOR PER CITY SPECS. SEE DETAIL "D".
- 11 INSTALL 8" WHITE STRIPE.
- 12 RELOCATE EXISTING SIGN(S) ON TO NEW POST AS NOTED.

WESTWOOD BLVD

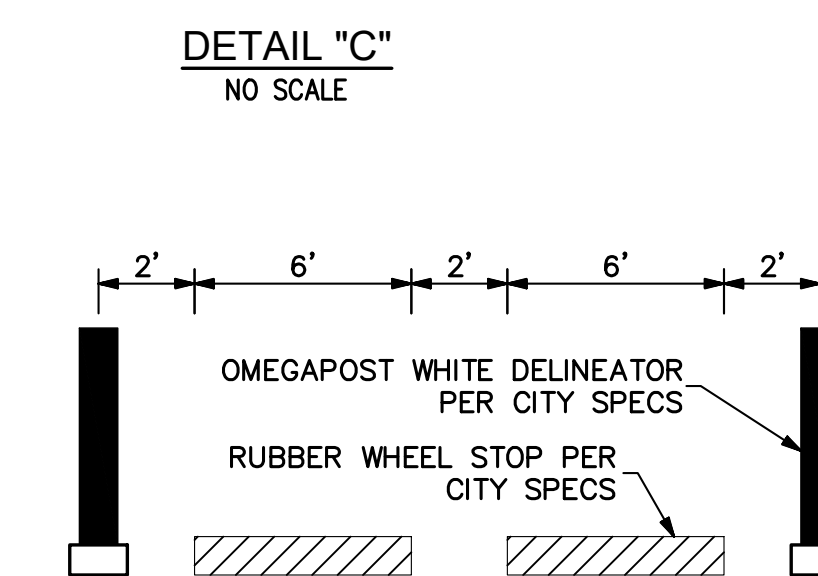
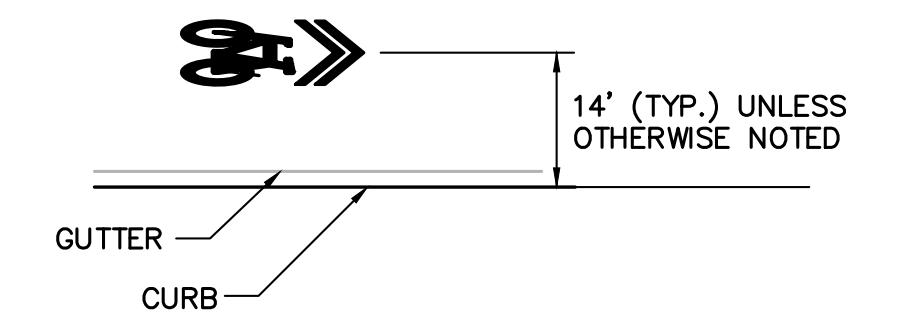
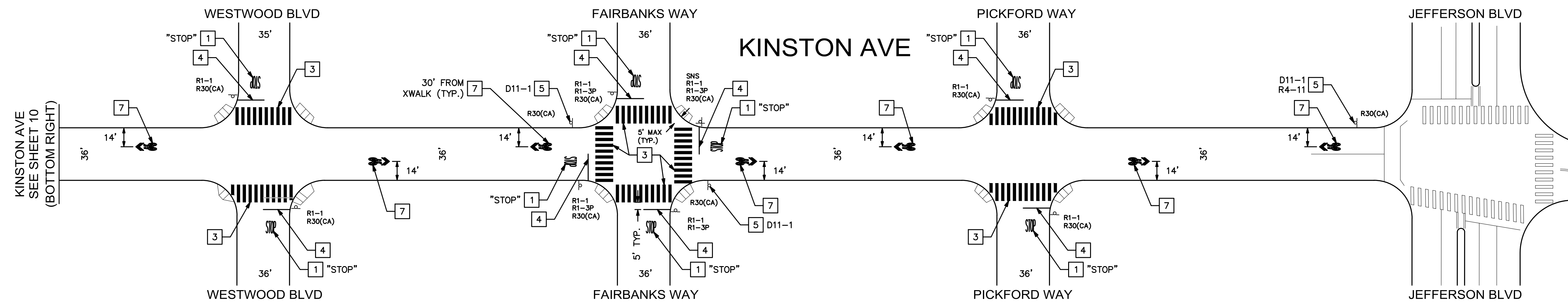


WESTWOOD BLVD

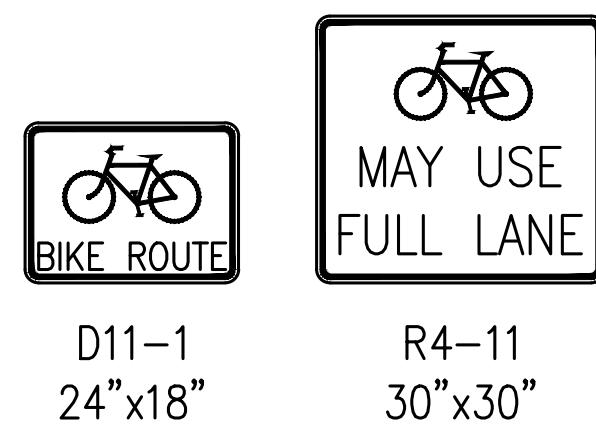
FAIRBANKS WAY

PICKFORD WAY

JEFFERSON BLVD



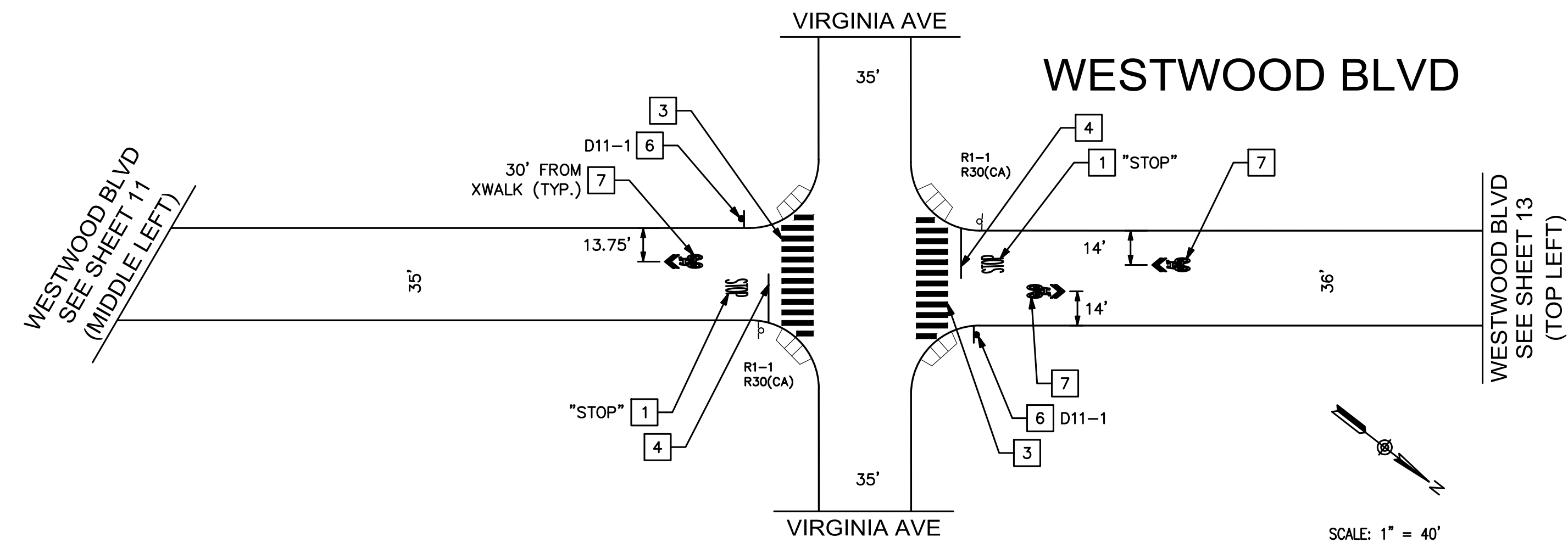
NEW SIGN LEGEND (THIS SHEET ONLY):



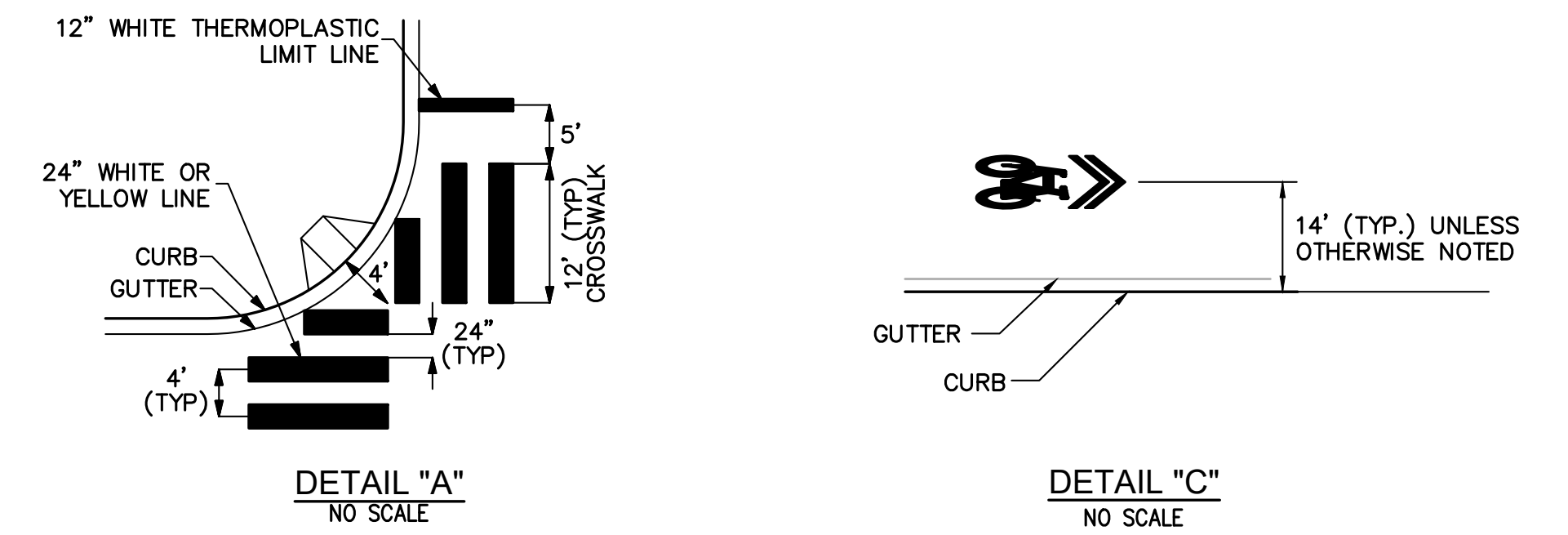
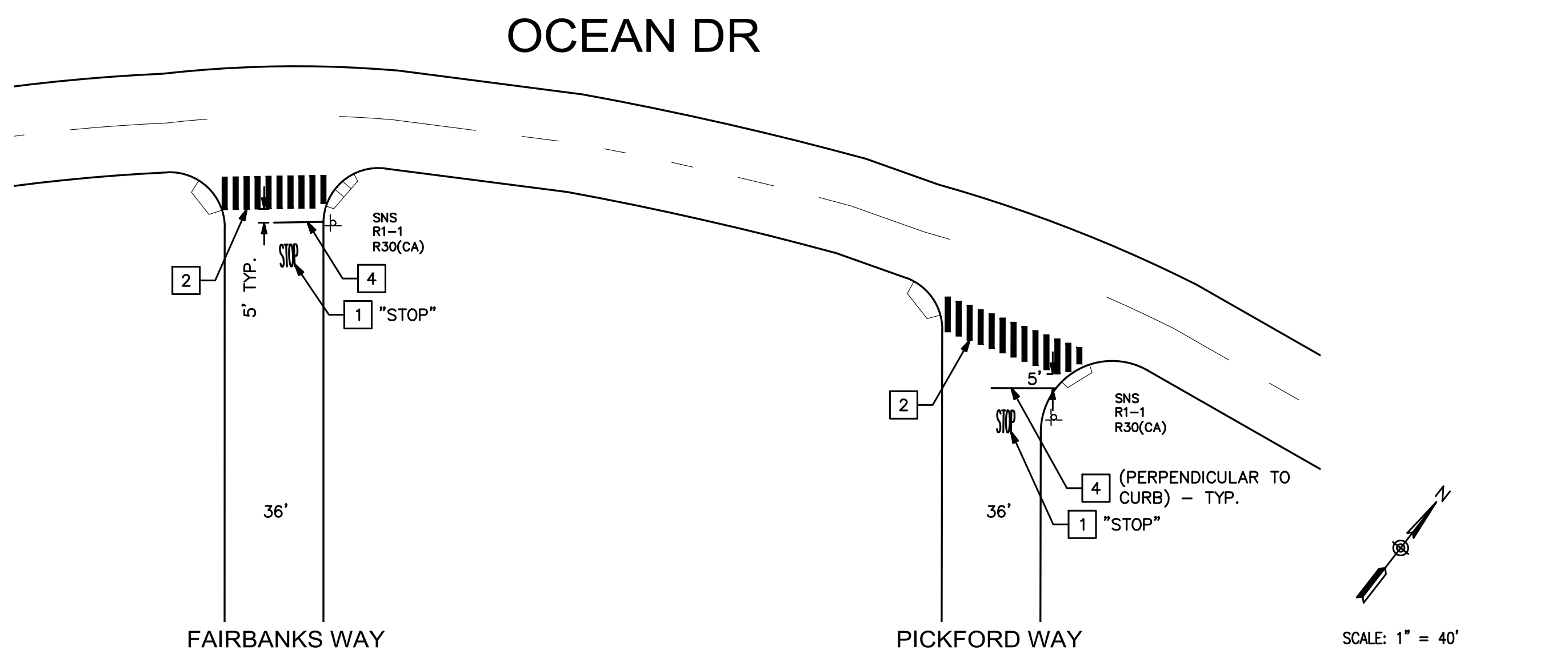
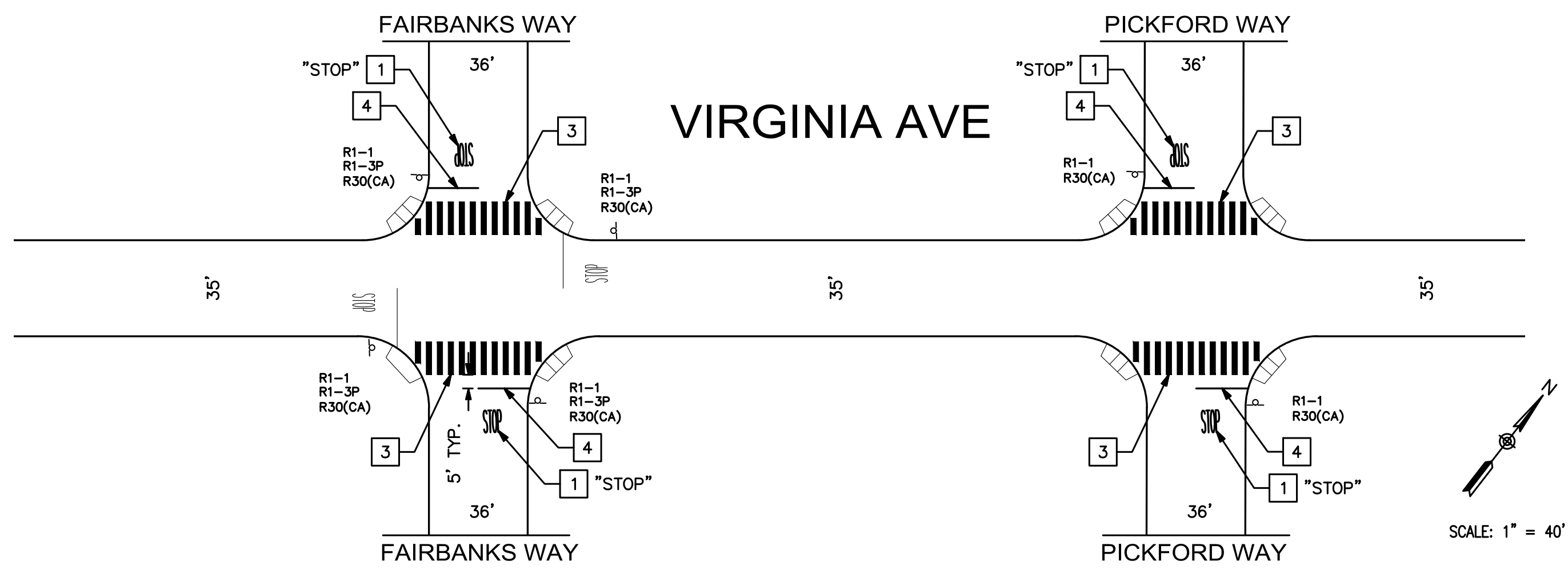
PLANS PREPARED BY:
WILLDAN Engineering extending your reach
 13191 CROSSROADS PARKWAY NORTH
 SUITE 400 INDUSTRY, CA 91746-3497
 (949) 908-6200
 UNDER THE SUPERVISION OF
 Jeffrey C. Lau 5/25/2023
 RCE 83887 DATE

CITY OF CULVER CITY PUBLIC WORKS DEPARTMENT ENGINEERING DIVISION			
SIGNING AND STRIPING PLAN ON FARRAGUT ELEMENTARY SCHOOL RHODA WAY, STUDIO DR, AND KINSTON AVE			
DESIGNED BY BC/MP	DATE 5/25/23	SCALE HORIZ: VERT:	APPROVED BY: <i>Andrew Maximos</i> ANDREW MAXIMOS, P.E., T.E.
DRAWN BY BC/MP	DATE 5/25/23	PROJECT NUMBER -	DATE 6-22-23
FIELD BOOK REFERENCE		PROJECT NUMBER	
Sheet 11 Of 13 Sheets			

PLAN NO. MTE 1001



- SIGNING AND STRIPING CONSTRUCTION NOTES:**
- 1 INSTALL STRIPING DETAIL AND/OR PAVEMENT MARKING AS SHOWN.
 - 2 REMOVE CONFLICTING STOP BAR AND/OR STOP PAVEMENT MARKING IF ANY AND INSTALL 24" YELLOW HIGH VISIBILITY CONTINENTAL CROSSWALK PER DETAIL "A". CROSSWALK SHALL BE 12' IN WIDTH (INSIDE TO INSIDE) UNLESS OTHERWISE INDICATED.
 - 3 REMOVE CONFLICTING STOP BAR AND/OR STOP PAVEMENT MARKING IF ANY AND INSTALL 24" WHITE HIGH VISIBILITY CONTINENTAL CROSSWALK PER DETAIL "A". CROSSWALK SHALL BE 12' IN WIDTH (INSIDE TO INSIDE) UNLESS OTHERWISE INDICATED.
 - 4 INSTALL 12" WHITE LIMIT LINE.
 - 6 INSTALL SIGN(S) AND POST AS NOTED.
 - 7 INSTALL SHARED ROADWAY BICYCLE PAVEMENT MARKING PER DETAIL "C". PAVEMENT MARKINGS SHALL BE SPACED 250', UNLESS OTHERWISE NOTED.



NEW SIGN LEGEND (THIS SHEET ONLY):



D11-1
24" x 18"

CITY OF CULVER CITY PUBLIC WORKS DEPARTMENT ENGINEERING DIVISION			
SIGNING AND STRIPING PLAN ON FARRAGUT ELEMENTARY SCHOOL WESTWOOD BLVD, VIRGINIA AVE, AND OCEAN DR			
DESIGNED BY BC/MP	DATE 5/25/23	SCALE HORIZ: VERT:	APPROVED BY: <i>Andrew Maximos</i> ANDREW MAXIMOUS, P.E., T.E.
DRAWN BY BC/MP	DATE 5/25/23	PROJECT NUMBER -	DATE 6-22-23
FIELD BOOK REFERENCE		PROJECT NUMBER	
Sheet 12 Of 13 Sheets			



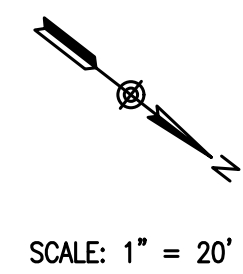
PLANS PREPARED BY:
WILLDAN Engineering extending your reach
13191 CROSSROADS PARKWAY NORTH
SUITE 400 INDUSTRY, CA 91746-3497
(949) 908-6200
UNDER THE SUPERVISION OF
Jeffrey C. Lau 5/25/2023
JEFFREY C. LAU RCE 83887 DATE

NO.	BY	APPR.	DATE

PLAN NO. MTE 1001




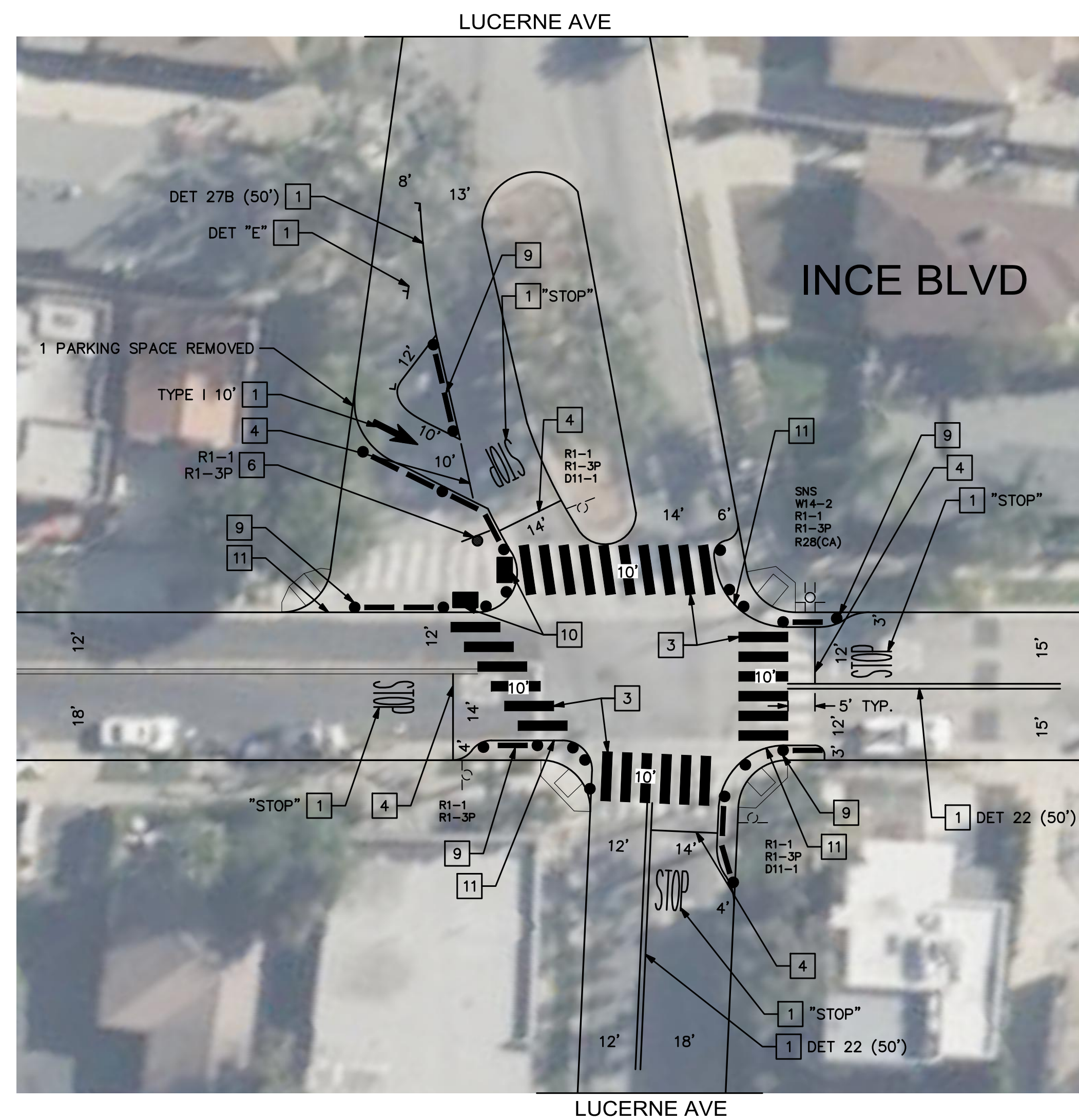
WESTWOOD BLVD
SEE SHEET 12
(TOP RIGHT)



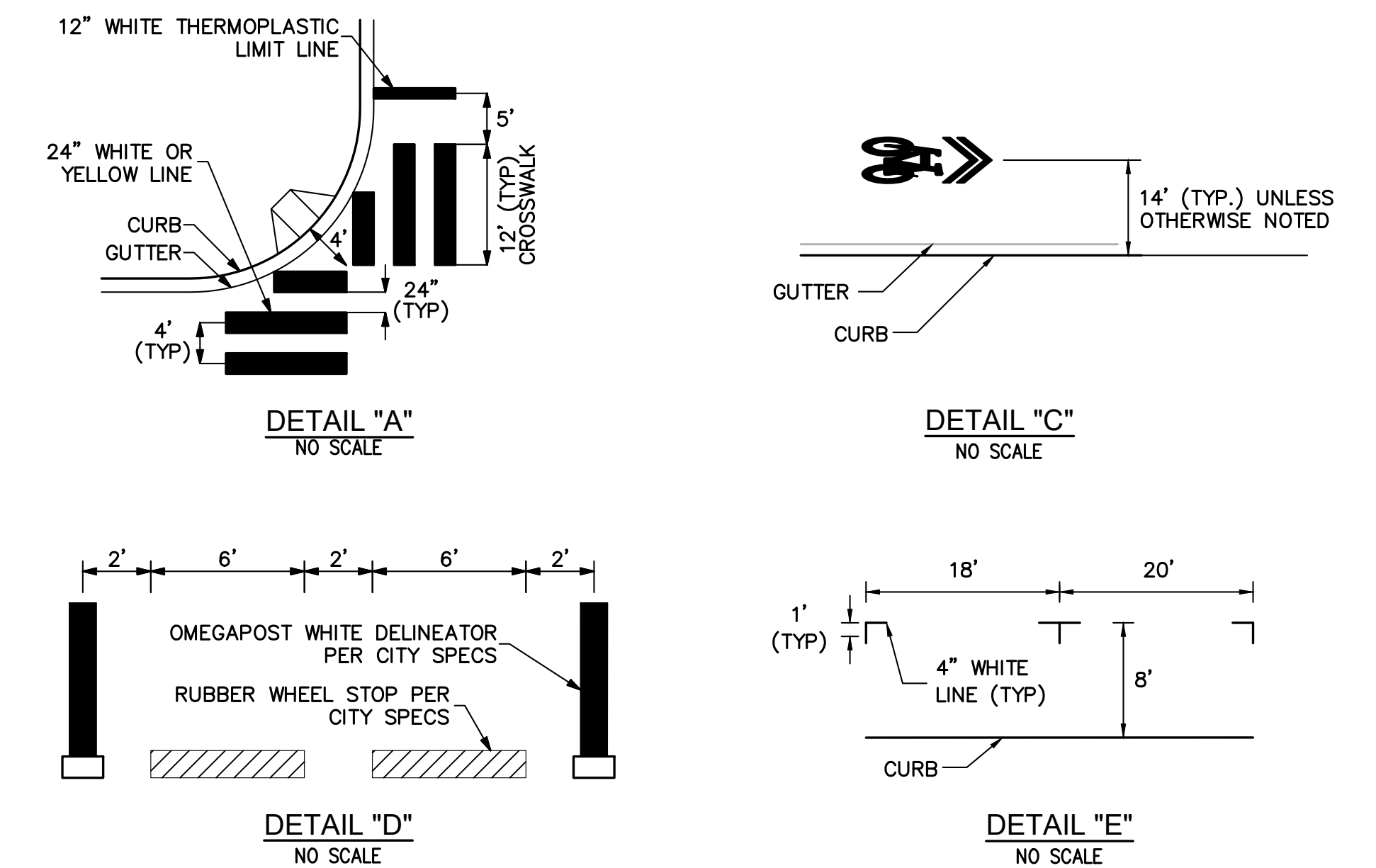
SCALE: 1" = 20'

SIGNING AND STRIPING CONSTRUCTION NOTES:

- 1 INSTALL STRIPING DETAIL AND/OR PAVEMENT MARKING AS SHOWN.
- 2 REMOVE CONFLICTING STOP BAR AND/OR STOP PAVEMENT MARKING IF ANY AND INSTALL 24" YELLOW HIGH VISIBILITY CONTINENTAL CROSSWALK PER DETAIL "A". CROSSWALK SHALL BE 12" IN WIDTH (INSIDE TO INSIDE) UNLESS OTHERWISE INDICATED.
- 3 REMOVE CONFLICTING STOP BAR AND/OR STOP PAVEMENT MARKING IF ANY AND INSTALL 24" WHITE HIGH VISIBILITY CONTINENTAL CROSSWALK PER DETAIL "A". CROSSWALK SHALL BE 12" IN WIDTH (INSIDE TO INSIDE) UNLESS OTHERWISE INDICATED.
- 4 INSTALL 12" WHITE LIMIT LINE.
- 6 INSTALL SIGN(S) AND POST AS NOTED.
- 7 INSTALL SHARED ROADWAY BICYCLE PAVEMENT MARKING PER DETAIL "C". PAVEMENT MARKINGS SHALL BE SPACED 250', UNLESS OTHERWISE NOTED.
- 9 INSTALL RUBBER WHEELS STOPS AND OMEGAPOST WHITE DELINEATOR PER CITY SPECS. SEE DETAIL "D".
- 10 INSTALL TRUNCATED DOME.
- 11 INSTALL 8" WHITE STRIPE.
- 12 RELOCATE EXISTING SIGN(S) ON TO NEW POST AS NOTED.



SCALE: 1" = 20'



NEW SIGN LEGEND (THIS SHEET ONLY):



D11-1
24"x18"

CITY OF CULVER CITY PUBLIC WORKS DEPARTMENT ENGINEERING DIVISION			
SIGNING AND STRIPING PLAN ON FARRAGUT ELEMENTARY SCHOOL WESTWOOD BLVD AND INCE BLVD			
DESIGNED BY BC/MP	DATE 5/25/23	SCALE HORIZ: VERT:	APPROVED BY: <i>Andrew Maximos</i> ANDREW MAXIMOUS, P.E., T.E.
DRAWN BY BC/MP	DATE 5/25/23	PROJECT NUMBER -	DATE 6-22-23
FIELD BOOK REFERENCE		PROJECT NUMBER	
Sheet 13 Of 13 Sheets			



Know what's below.
Call before you dig.



PLANS PREPARED BY:
WILLDAN Engineering extending your reach
13191 CROSSROADS PARKWAY NORTH
SUITE 405 INDUSTRY, CA 91746-3497
(949) 908-6200
UNDER THE SUPERVISION OF
Jeffrey C. Lau 5/25/2023
JEFFREY C. LAU RCE 83887 DATE

NO.

BY APPR. DATE

PLAN NO. MTE 1001